

HAT SIX LIVESTOCK, LLC SIMPLE SUBDIVISION
 LOCATED IN THE SW1/4 OF THE SE1/4 OF SECTION 3, T. 32 N., R. 78 W.,
 6th P.M., NATRONA COUNTY, WYOMING

Drawn By: JLS	7/13/2017
Checked By: DAS	8/30/2017
Date:	
Rev. Date:	
Job No.:	22-17
Sheet:	
PLAT OF SURVEY	

NATRONA COUNTY CLERK
 9/14/2017 8:41:04 AM
 Barbra Vito
 Records Section
 RECORDS OF
 NC DEVELOPMENT
 Pages: 1
1036607

"HAT SIX LIVESTOCK, LLC SIMPLE SUBDIVISION"
 LOCATED IN THE SW1/4 OF THE SE1/4 OF SECTION 3,
 T. 32 N., R. 78 W., 6th P.M.,
 NATRONA COUNTY, WYOMING

CERTIFICATE OF DEDICATION
 STATE OF WYOMING)
 COUNTY OF NATRONA) SS

HAT SIX LIVESTOCK, LLC, HEREBY CERTIFIES THAT THEY ARE THE OWNERS AND PROPRIETORS OF THE FOREGOING SIMPLE SUBDIVISION
 LOCATED IN THE SOUTHWEST QUARTER OF SECTION 3, TOWNSHIP 32 NORTH, RANGE 78 WEST OF THE SIXTH
 PRINCIPAL MERIDIAN, NATRONA COUNTY, WYOMING BEING MORE PARTICULARLY DESCRIBED BY METES AND BOUNDS AS FOLLOWS:
 BEGINNING AT THE SOUTH QUARTER CORNER OF SAID SECTION 3 (FOUND REBAR AND ALUMINUM CAP), THENCE NORTH 2°46'54" WEST A
 DISTANCE OF 1274.96 FEET ALONG THE WESTERLY LINE OF SAID SOUTHWEST QUARTER OF THE SOUTHEAST QUARTER TO A POINT FOUND REBAR
 AND ALUMINUM CAP; THENCE SOUTH 89°46'16" EAST A DISTANCE OF 1308.78 FEET ALONG THE NORTHERLY LINE OF SAID SOUTHWEST QUARTER
 OF THE SOUTHWEST QUARTER TO A POINT FOUND REBAR AND ALUMINUM CAP; THENCE SOUTH 2°46'42" EAST A DISTANCE OF 1283.46 FEET
 ALONG THE EASTERLY LINE OF SAID SOUTHWEST QUARTER TO A POINT FOUND REBAR AND ALUMINUM CAP;
 THENCE NORTH 89°23'57" WEST A DISTANCE OF 1309.18 FEET TO THE POINT OF BEGINNING, CONTAINING 38.380 ACRES, MORE OR LESS.

THE TRACT OF LAND, AS IT APPEARS ON THIS PLAT, IS DEDICATED WITH THE FREE CONSENT AND IN ACCORDANCE WITH THE DESIRES OF THE
 UNDERSIGNED OWNERS AND PROPRIETORS. THE NAME OF THE SIMPLE SUBDIVISION SHALL BE "HAT SIX LIVESTOCK, LLC SIMPLE SUBDIVISION".

Robert M. Chaput
 ROBERT M. CHAPUT - OWNER
 P.O. BOX 223
 CASPER, WY 82602

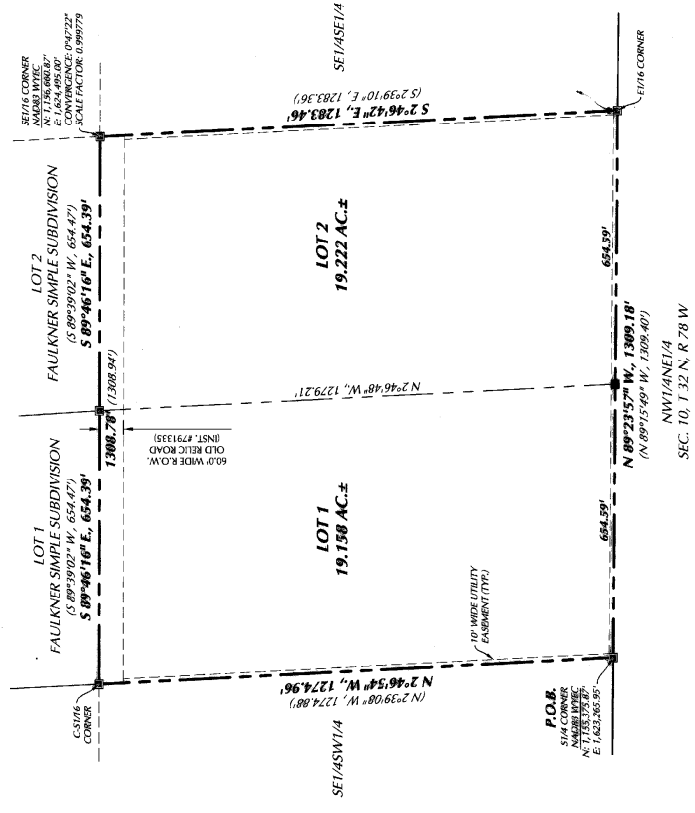
Anthony J. Chaput
 ANTHONY J. CHAPUT - OWNER
 P.O. BOX 458
 EVANSVILLE, WY 82636

THE FOREGOING INSTRUMENT WAS ACKNOWLEDGED BEFORE ME BY ROBERT M. CHAPUT - OWNER, ON THIS 31st DAY OF August
 2017.

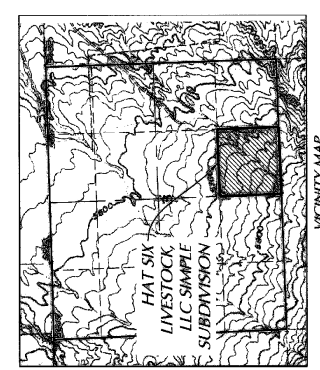
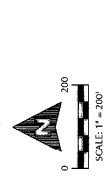
WITNESS MY HAND AND OFFICIAL SEAL
 MY COMMISSION EXPIRES July 29, 2021
 NOTARY PUBLIC

THE FOREGOING INSTRUMENT WAS ACKNOWLEDGED BEFORE ME BY ANTHONY J. CHAPUT - OWNER, ON THIS 31st DAY OF August
 2017.

WITNESS MY HAND AND OFFICIAL SEAL
 MY COMMISSION EXPIRES July 29, 2021
 NOTARY PUBLIC



- NOTES:
1. BASIS OF BEARING IS AN ASSUMED BEARING OF NORTH AS DETERMINED BY GPS (NCS84).
 2. ALL BEARINGS AND DISTANCES ARE MEASURED UNLESS OTHERWISE NOTED.
 3. ALL DISTANCES ARE U.S. SURVEY FOOT.
 4. PLAT CLOSURE EXCEED 1 IN 796,366.
 5. THIS SIMPLE SUBDIVISION CONTAINS 38.380 ACRES, MORE OR LESS.
 6. THIS SIMPLE SUBDIVISION IS SUBJECT TO ALL EASEMENTS OF RECORD AT THE TIME OF PLATTING.



APPROVALS
 STATE OF WYOMING)
 COUNTY OF NATRONA) SS

I, DO HEREBY CERTIFY THAT THIS SIMPLE SUBDIVISION HAS BEEN EXAMINED BY ME AND FOUND TO COMPLY WITH THE
 REGULATIONS FOR NATRONA COUNTY, WYOMING, AND IS THEREFORE APPROVED FOR RECORDING.
 COUNTY SURVEYOR / DATE: 9-11-17 9/11/17 for Dr. Alexis D. Powell 9/11/17
 NATRONA COUNTY HEALTH OFFICER / DATE

CERTIFICATE OF SURVEYOR
 STATE OF WYOMING)
 COUNTY OF NATRONA) SS
 I, DANIEL A. SIEK, A REGISTERED LAND SURVEYOR IN THE STATE OF WYOMING, DO HEREBY CERTIFY THAT THIS PLAT WAS MADE FROM NOTES TAKEN
 DURING AN ACTUAL SURVEY MADE BY ME IN THE MONTH OF JULY, 2017, AND THAT THIS PLAT IS AN ACCURATE REPRESENTATION THEREOF.

