

866896

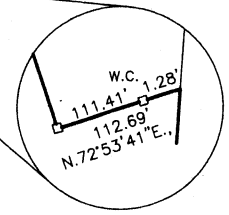
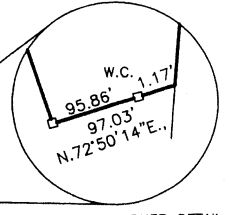
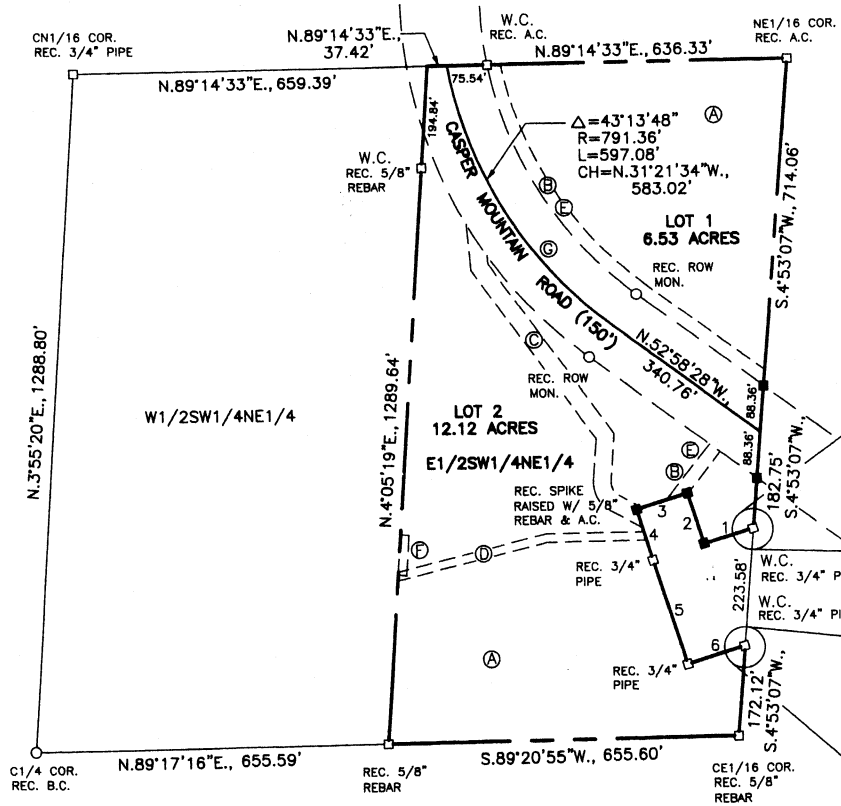
NATRONA COUNTY CLERK, WY  
 Renea Vitto Recorded: SAS  
 May 20, 2009 12:19:00 PM  
 Pages: 1 Fee: \$58.00  
 NC PLANNING

**LINE TABLE**

- ① S.72°50'14"W., 97.03' (S.72°51'W., 96.2')
- ② N.17°05'12"W., 100.00' (N.17°09'W., 100.00')
- ③ S.73°09'47"W., 100.00' (S.72°51'W., 100.00')
- ④ S.17°05'10"E., 100.57' (S.17°09'E., 100.00')
- ⑤ S.17°16'38"E., 207.11' (S.17°09'E., 208.00')
- ⑥ N.72°53'41"E., 112.69' (N.72°51'E., 111.95')

**EASEMENT TABLE**

- Ⓐ ELECTRICAL EASEMENT—WIDTH AND LOCATION UNDETERMINED BOOK 52 AC&L, PAGE 461
- Ⓑ 12' WIDE TELEPHONE EASEMENT INSTRUMENT #146694
- Ⓒ 33' WIDE ROADWAY EASEMENT BOOK 162, PAGE 199 & INSTRUMENT #769812
- Ⓓ 16' WIDE TELEPHONE EASEMENT INSTRUMENT #321528
- Ⓔ 25' WIDE TELEPHONE EASEMENT INSTRUMENT #327413
- Ⓕ 16' WIDE TELEPHONE EASEMENT INSTRUMENT #379077
- Ⓖ 150' WIDE HIGHWAY ROW EASEMENT INSTRUMENT #904838




SCALE: 1"=200'  
 BASIS OF BEARING  
 GEODETIC BASED ON GPS

**CERTIFICATE OF APPROVAL**

STATE OF WYOMING } ss  
 COUNTY OF NATRONA )  
 I, do hereby certify that this record of survey has been examined by me and found to comply with the regulations for Natrona County, Wyoming, and is therefore, approved for recording.  
 County Development Director / Date: 5/12/09  
 County Surveyor / Date: William Johnson 4/16/09  
 County Health Officer / Date: Robert S. Kato For Mr. E. Powell, MD 4/16/09


Filed for record in the office of the county clerk of Natrona County, Wyoming, on this 20th day of May, 2009.  
 County Clerk: Renea Vitto  
 My term of office expires **January 8, 2011**



**CERTIFICATE OF OWNER**

Jack Dalton hereby certifies that the above or foregoing subdivision, H.M. Kerr Simple Subdivision, being a portion of the E1/2SW1/4NE1/4, Section 5 Township 32 North, Range 79 West of the Sixth Principal Meridian, Natrona County, Wyoming as it appears on this plat is with the free consent and in accordance with the desires of the above named and undersigned owners and proprietors of said lands, the name of said subdivision shall be "H.M. KERR SIMPLE SUBDIVISION". Dated at Casper, Wyoming this 3rd day of APRIL, 2009.  
 Jack Dalton  
 JACK DALTON, OWNER

STATE OF WYOMING } ss  
 COUNTY OF NATRONA )  
 The foregoing instrument was acknowledged before me by Jack Dalton, Owner on this 3rd day of APRIL, 2009.  
 Witness my hand and official seal.  
 My commission expires: JUNE 20, 2009



Kenneth R. Moore  
 NOTARY PUBLIC

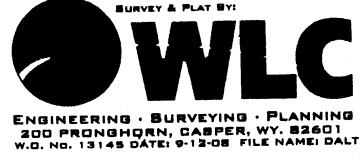
**CERTIFICATE OF SURVEYOR**

I, Steve M. Castle, a registered professional land surveyor, License No. 6010, do hereby certify that this plat was made from notes taken during an actual survey made by me or under my direct supervision during the month of August, 2008 and that this plat, to the best of my knowledge and belief, correctly and accurately represents said survey.



**LEGEND**

- RECOVERED BRASS CAP
- RECOVERED CORNER ( AS NOTED)
- SET 5/8" REBAR WITH ALUMINUM CAP
- W.C. WITNESS CORNER
- (N.89°49'14"E., 184.79')
- N.89°49'14"E., 184.79'
- RECORDED EASEMENT
- MEASURED EASEMENT
- SUBDIVISION BOUNDARY



**PLAT OF  
 H.M. KERR SIMPLE SUBDIVISION  
 BEING A PORTION OF THE E1/2SW1/4NE1/4, SECTION 5  
 TOWNSHIP 32 NORTH, RANGE 79 WEST  
 SIXTH PRINCIPAL MERIDIAN  
 NATRONA COUNTY, WYOMING**