

PLAT OF
 "HUNTER ADDITION"
 TO THE TOWN OF MILLS, WYOMING
 A VACATION AND REPLAT OF
 LOTS 5 & 6, BLOCK 7,
 TOWN OF MILLS, WYOMING
 A SUBDIVISION OF PORTIONS OF THE
 NW1/4SE1/4, SECTION 7
 TOWNSHIP 33 NORTH, RANGE 79 WEST
 SIXTH PRINCIPAL MERIDIAN
 NATRONA COUNTY, WYOMING
 SCALE: 1"=40'

CERTIFICATE OF DEDICATION

Dorothy M. Hunter Living Trust dated November 15, 2002 hereby certifies that they are the grantor and proprietor of the foregoing vacation and replat of Lots 5 and 6, Block 7, Town of Mills, Wyoming, containing approximately 0.258 acres, more or less, and that said lots and block are dedicated by means and bounds as follows:

Beginning at the most westerly corner of the Parcel being described and the most westerly corner of the most westerly line of intersection of the southerly line of 1st Street and the northerly line of intersection of the southerly line of said 1st Street and the southerly line of said Parcel and Block 7 and the southerly line of said 1st Street, N43°58'59" E, 140.06 feet to the most northerly corner of said Parcel and Block 7; thence along the northerly line of said Parcel and Block 7, S89°43'52" E, 140.06 feet to the most easterly corner of said Parcel and the most easterly corner of Lot 7; thence along the northerly line of said Parcel and the most easterly corner of said Lot 7, S89°43'52" E, 140.06 feet to the most westerly corner of said Parcel and the most westerly corner of said Lot 7, Block 7 and a point in and intersection of said Parcel and Block 7 and the northerly line of intersection of the southerly line of said Parcel and Block 7 and the northerly line of intersection of the southerly line of said Parcel and Block 7 and containing 0.258 acres, more or less.

The location and extent of the foregoing described lands as appears on this plat is with the free consent and in accordance with the desires of the above named owners and proprietors of the same and the same shall be known as "HUNTER ADDITION," to the Town of Mills, Wyoming. All streets on other sections have been dedicated to the use of the public.

DOROTHY M. HUNTER LIVING TRUST DATED NOVEMBER 15, 2002
 310 SOUTH WALSH DRIVE
 Casper, Wyoming 82609

Dorothy M. Hunter
 Dorothy M. Hunter

ACKNOWLEDGMENT

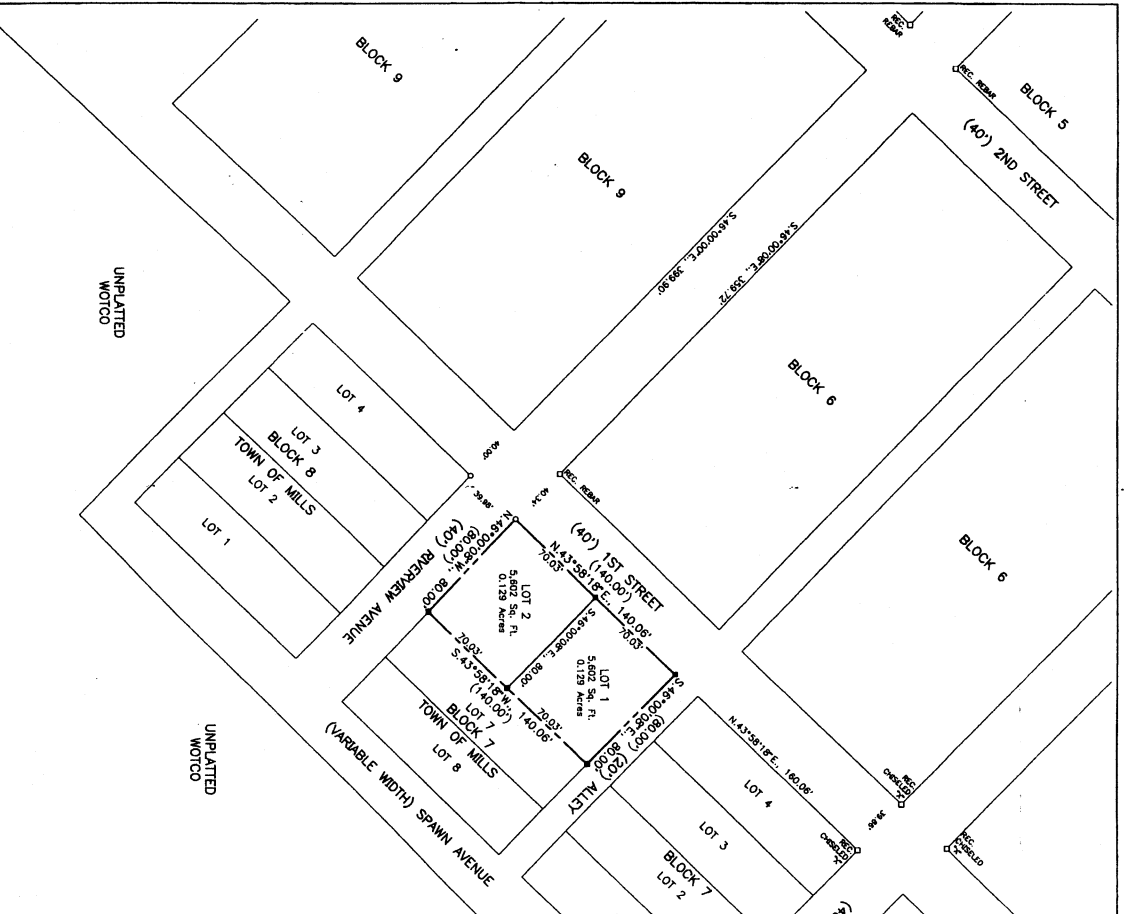
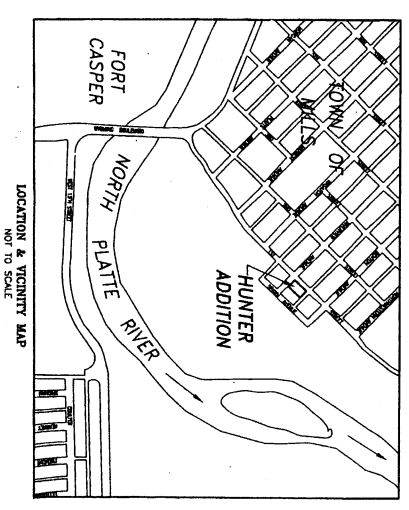
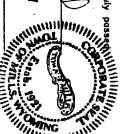
State of Wyoming,)
 County of Natrona,)
 The foregoing instrument was acknowledged before me by Dorothy M. Hunter, Trustee of the Dorothy M. Hunter Living Trust dated November 15, 2002, this _____ day of SEPTEMBER, 2008.

Witness my hand and official seal.
 My commission expires: 3-8-2011
Angie P. Davis
 Notary Public

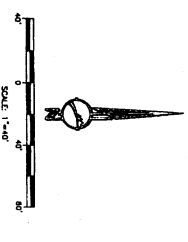
CERTIFICATE OF SURVEYOR

STATE OF WYOMING,)
 COUNTY OF NATRONA,)
 I, Steve M. Castle of Casper, Wyoming hereby state that this plat was prepared from notes taken by me on the ground on the _____ day of SEPTEMBER, 2008 and that the map correctly represents said surveys. All perimeter corners are well exposed and measured and shown on this plat, as of the date of this map. All dimensions were measured and shown on this plat, as of the date of this map. I certify to the true and correct location and extent of the land and correct to the best of my knowledge and belief.

Wyoming Registration No. 6070 L.S.
 Succeeded in my presence and sworn to before me by Steve M. Castle this 15TH day of SEPTEMBER, 2008.
 My commission expires: June 22, 2009
Gregory P. Moore
 Notary Public



- LEGEND**
- RECOVERED CORNER (AS NOTED)
 - RECOVERED BRASS CAP
 - SET 5/8" REBAR W/ALUMINUM CAP
 - BOUNDARY
 - MEASURED DISTANCE
 - RECORD DISTANCE
- S.89°12'41"W., 665.65'
 (140.00')



PLAT CLOSURE RATIO: IN EXCESS OF 1:10,000
 BASIS OF BEARING: GEODETIC BASED ON GPS.



ENGINEERING - SURVEYING - PLANNING
 2000 NORTH GARDNER, SUITE 200, CASPER, WYOMING 82609
 PHONE: 337-4344 FAX: 337-4345
 WWW: WWW.WILCENGINEERING.COM

APPROVALS
 APPROVED: From Council of the Town of Mills, Wyoming, by Resolution No. 2008-17, duly passed and adopted and approved on the _____ day of SEPTEMBER, 2008.
 Attest: *John Casper*
 Mayor
 INSPECTED AND APPROVED on the 15 day of SEPTEMBER, 2008.
 Filed for Record in the Office of the County Clerk of Natrona County, Wyoming this 15TH day of SEPTEMBER, 2008.
 My term of office expires: January 9, 2011
Steve M. Castle
 County Clerk

