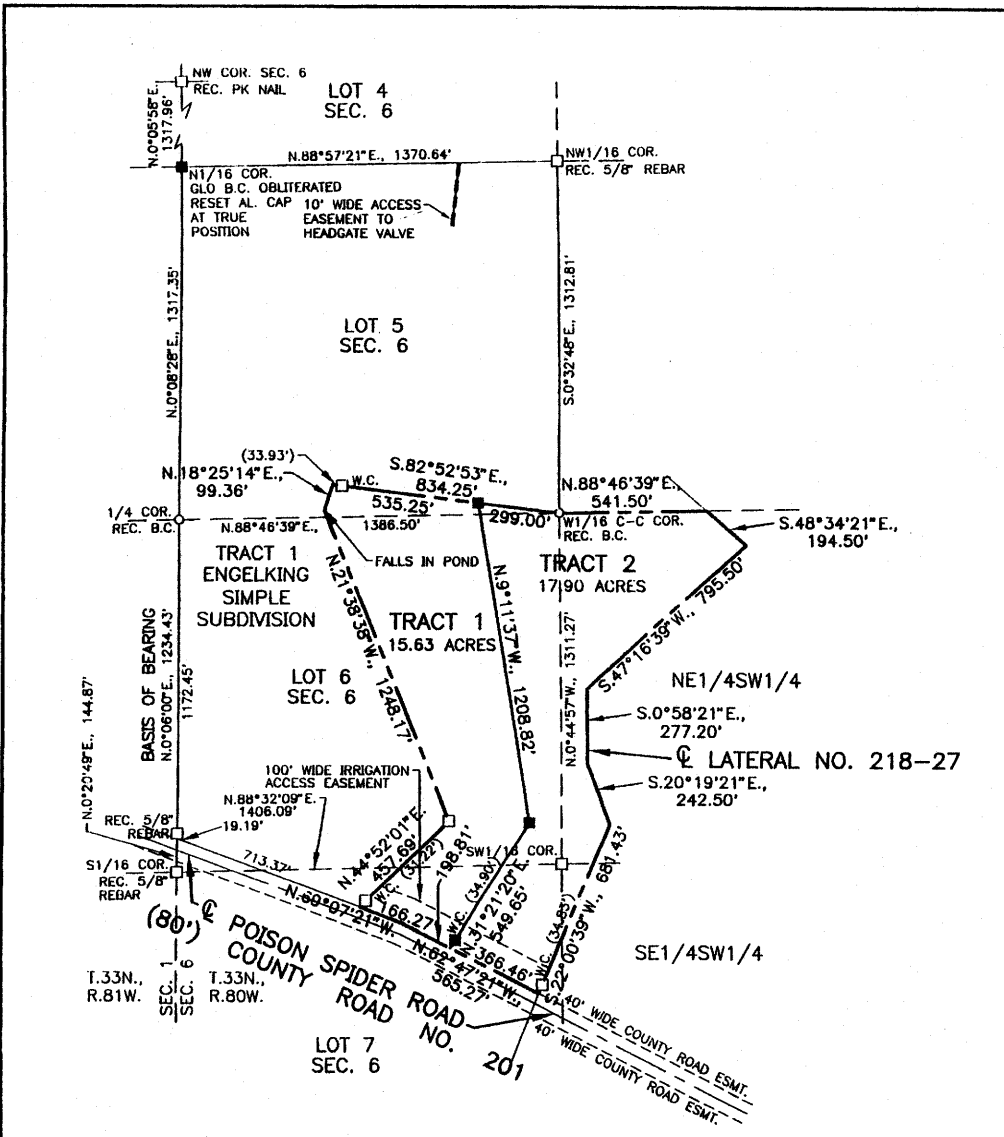


Recorded November 30, 2005
Instrument #780906



SCALE: 1"=400'

LEGEND

- RECOVERED BRASS CAP
- SET 5/8" REBAR WITH ALUMINUM CAP
- RECOVERED CORNER (AS NOTED)
- N.89°49'14"E., 184.79' MEASURED RECORD
- (S.89°47'E., 185.0') PROPERTY BOUNDARY

CERTIFICATE OF APPROVAL

STATE OF WYOMING }
COUNTY OF NATRONA } ss


I, do hereby certify that this record of survey has been examined by me and found to comply with the regulations for Natrona County, Wyoming, and is therefore approved for recording.

John Hovorn 11/8/05 *William R. Johnson* *Ann E. Driscoll* 11/29/05
COUNTY DEVELOPMENT DIRECTOR/DATE COUNTY SURVEYOR/DATE COUNTY HEALTH OFFICER/DATE

Filed for record in the office of the county clerk of Natrona County, Wyoming on this 30 day of November, 2005.

Mary Ann Collins
COUNTY CLERK

My term of office expires January 2, 2007



CERTIFICATE OF OWNER


Rick Kennerknecht hereby certifies that the above or foregoing subdivision of Tract 2, Engelking Simple Subdivision and being portions of Lots 5, 6 and 7 and the E1/2SW1/4, Section 6, Township 33 North, Range 80 West of the Sixth Principal Meridian, Natrona County, Wyoming as it appears on this plat is with the free consent and in accordance with the desires of the above named and undersigned owners and proprietors of said lands, the name of said subdivision shall be "KENNERKNECHT SIMPLE SUBDIVISION". Dated at Casper, Wyoming this 8th day of November, 2005.

Rick E. Kennerknecht *Connie R. Kennerknecht*
RICK E. KENNERKNECHT, OWNER CONNIE R. KENNERKNECHT, OWNER

STATE OF WYOMING }
COUNTY OF NATRONA } ss

The foregoing instrument was acknowledged before me by Rick E. Kennerknecht on this 8th day of November, 2005.

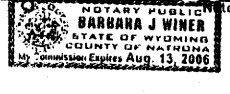
Witness my hand and official seal.
My commission expires: *August 13, 2006*



STATE OF WYOMING }
COUNTY OF NATRONA } ss


The foregoing instrument was acknowledged before me by Connie R. Kennerknecht on this 8th day of November, 2005.

Witness my hand and official seal.
My commission expires: *August 13, 2006*



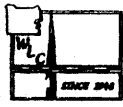
CERTIFICATE OF SURVEYOR

I, Steve M. Castle, a registered professional land surveyor, License No. 6010, do hereby certify that this plat was made from notes taken during an actual survey made by me or under my direct supervision during the months of February, 2004, to October, 2005 and that this plat, to the best of my knowledge and belief, correctly and accurately represents said survey.



NATRONA COUNTY CLERK, WYOMING
Mary Ann Collins Recorded: KA
Nov 30, 2005 01:14 PM
Pages: 1 Fee: \$50.00
NC PLANNING

PLAT OF
KENNERKNECHT SIMPLE SUBDIVISION
A REPLAT OF TRACT 2, ENGELKING SIMPLE SUBDIVISION
BEING PORTIONS OF LOTS 5, 6 AND 7
AND E1/2SW1/4, SECTION 6
TOWNSHIP 33 NORTH, RANGE 80 WEST
SIXTH PRINCIPAL MERIDIAN
NATRONA COUNTY, WYOMING



Survey & Plat By:
WORTHINGTON, LENHART and CARPENTER, INC.
200 Pronghorn Casper, Wyoming 82001 (307) 265-2524
W.O. No.: 11127 Date: 10-24-05 Acad. Dwg.: KENNERKNECHTREV2