

1167A

501886

PLAT OF
"LAIRD ADDITION NO. 1"
TO THE TOWN OF MILLS, WYOMING

Laird Addition No. 1 1167 A
Jan. 17, 1992 501886

501884

A SUBDIVISION OF A PORTION OF
THE SE1/4SE1/4, SECTION 1
TOWNSHIP 33 NORTH, RANGE 80 WEST
SIXTH PRINCIPAL MERIDIAN
NATRONA COUNTY, WYOMING

SCALE: 1"=50'

CERTIFICATE OF DEDICATION

Beacon Corporation, a Wyoming Corporation, hereby certify that they are the owners and proprietors of the foregoing subdivision located in and being a portion of the SE1/4SE1/4, Section 1, Township 33 North, Range 80 West of the Sixth Principal Meridian, Natrona County, Wyoming and being more particularly described by metes and bounds as follows:

Beginning of the southeasterly corner of the Parcel being described and also the southeasterly corner of said SE1/4SE1/4, Section 1; thence from said Point of Beginning and along the southeasterly line of the Parcel being described and SE1/4SE1/4, Section 1 and also the northerly line of Peterson Addition to the Town of Mills, S.89°28'27"W., 100.00 feet to the southwesterly corner of said Parcel; thence along the westerly line of said Parcel and into said SE1/4SE1/4, Section 1, N.1°55'04"E., 159.86 feet to the northwesterly corner of said Parcel and a point in the southerly line of East Highway Street; thence along the northerly line of said Parcel and the southerly line of said East Highway Street, S.72°28'42"E., 100.00 feet to the northeasterly corner of said Parcel and a point in the easterly line of said SE1/4SE1/4, Section 1; thence along the easterly line of said Parcel and SE1/4SE1/4, Section 1, S.0°18'W., 128.88 feet to the Point of Beginning and containing 0.324 acres, more or less.

The subdivision of the above described lands as appears on this plat is with the free consent and in accordance with the desires of the undersigned owners and proprietors; the name of said subdivision shall be known as "Laird Addition No. 1" to the Town of Mills, Wyoming.


Beacon Corporation
P.O. Box 242
Mills, Wyoming 82644

Sharon K. Laird
Sharon K. Laird, Secretary

James M. Laird
James M. Laird, President

ACKNOWLEDGEMENT

STATE OF WYOMING }
COUNTY OF NATRONA } ss
The foregoing instrument was acknowledged before me by James M. and Sharon K. Laird on this 19th day of March, 1991.
Witness my hand and notarial seal.



My commission expires: July 20, 1993

Linda M. Parky
Notary Public

APPROVALS

APPROVED: Town Council of the Town of Mills, Wyoming this 9th day of October, 1991.

Attest: *Terence K. ...*
Town Clerk

Olson ...
Mayor

APPROVED: Board of County Commissioners of Natrona County, Wyoming by Resolution duly passed on the 17th day of December, 1991.

Attest: *Margaret ...*
County Clerk

James ...
Chairman of the Board

INSPECTED AND APPROVED on this 10th day of OCTOBER, 1991.

Denny ...
Town Engineer

INSPECTED AND APPROVED on this 12th day of November, 1991.

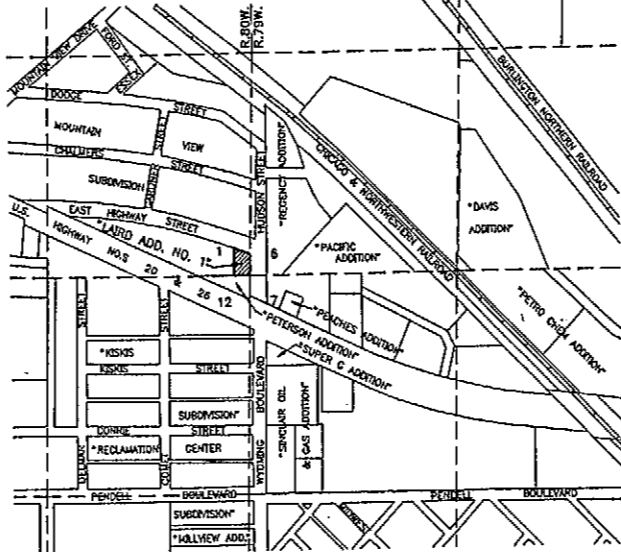
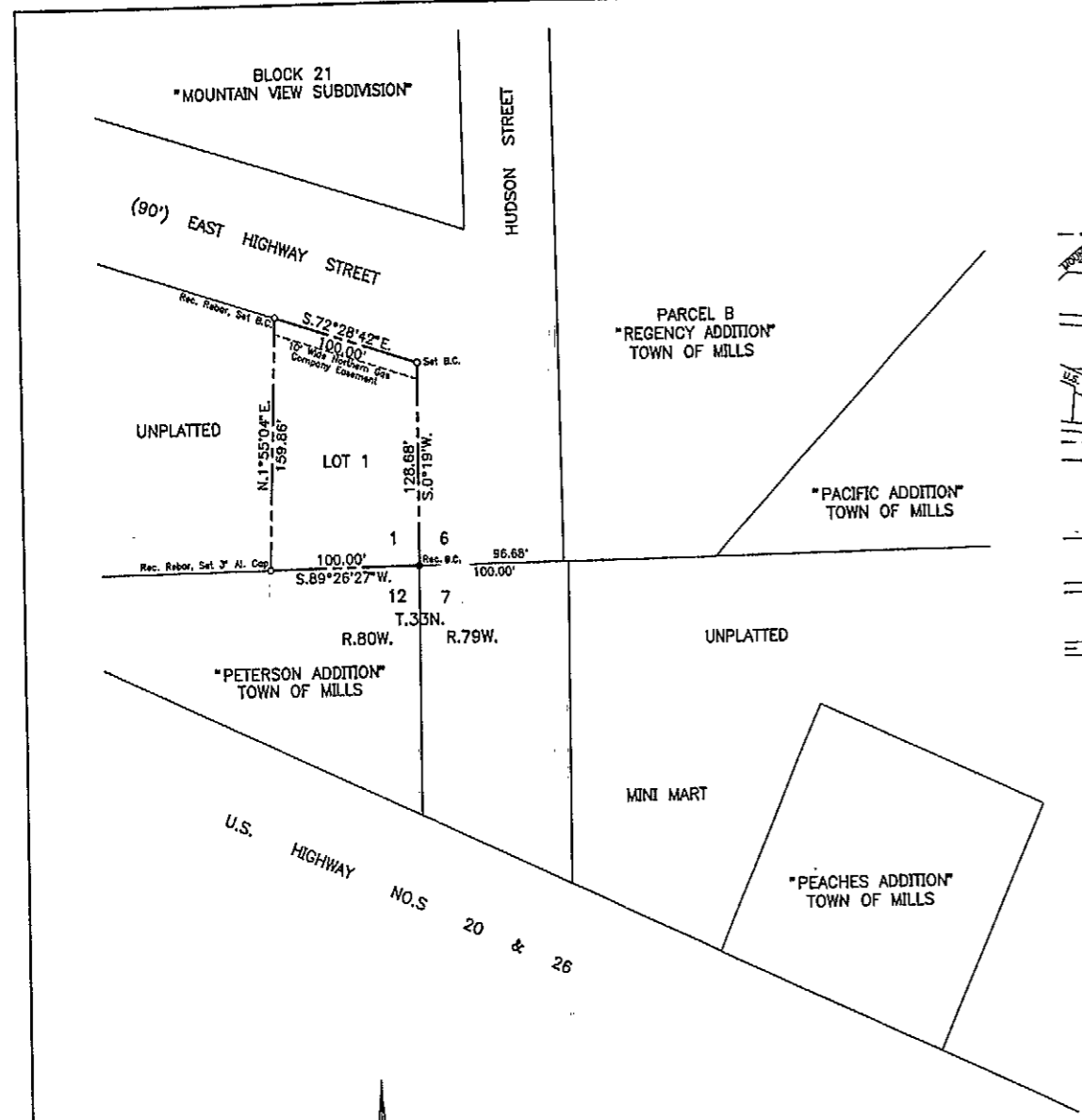
Chris ...
County Surveyor

INSPECTED AND APPROVED on this 15th day of November, 1991.

James ...
County Health Officer

Filed for record in the Office of the County Clerk of Natrona County, Wyoming this 17th day of January, 1992.

...
County Clerk



LOCATION & VICINITY MAP
SCALE: 1"=500'

LEGEND:
Recovered Brass Cop. ●
Set Brass Cop. of Al. Cop. ○

CERTIFICATE OF SURVEYOR

STATE OF WYOMING }
COUNTY OF NATRONA } ss
I, Don A. Davis of Casper, Wyoming hereby state that this plat was prepared from notes taken during an actual survey made by Steve H. Castle under my direct supervision and for whose work I stand personally responsible during the month of January, 1991 and that this plat correctly and accurately represents said survey and "Laird Addition No. 1" to the Town of Mills, Wyoming. All corners are well and accurately marked by Brass Cops and all dimensions are expressed in feet and decimals thereof and courses referred to the true meridian, all being true and correct to the best of my knowledge and belief.

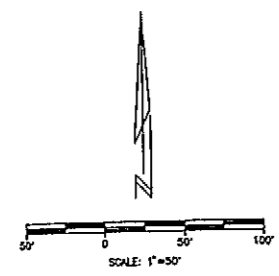
Wyoming Registration No. 4824 L.S.



Subscribed in my presence and sworn to before me by Don A. Davis this 28th day of JANUARY, 1991.

My commission expires: JUNE 20, 1993

Vanita R. Moore
Notary Public



PLAT CLOSURE RATIO 1:46,444

SURVEY AND PLAT BY:
WORTHINGTON, LENHART and CARPENTER, INC.
632 South David Street Casper, Wyoming 82601
W.O. NO.: 8101 DATE: 1-25-91
ACAD DWG: LAIRD