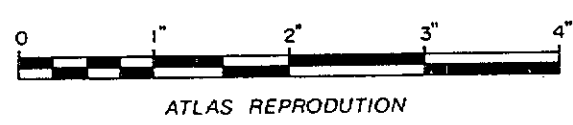
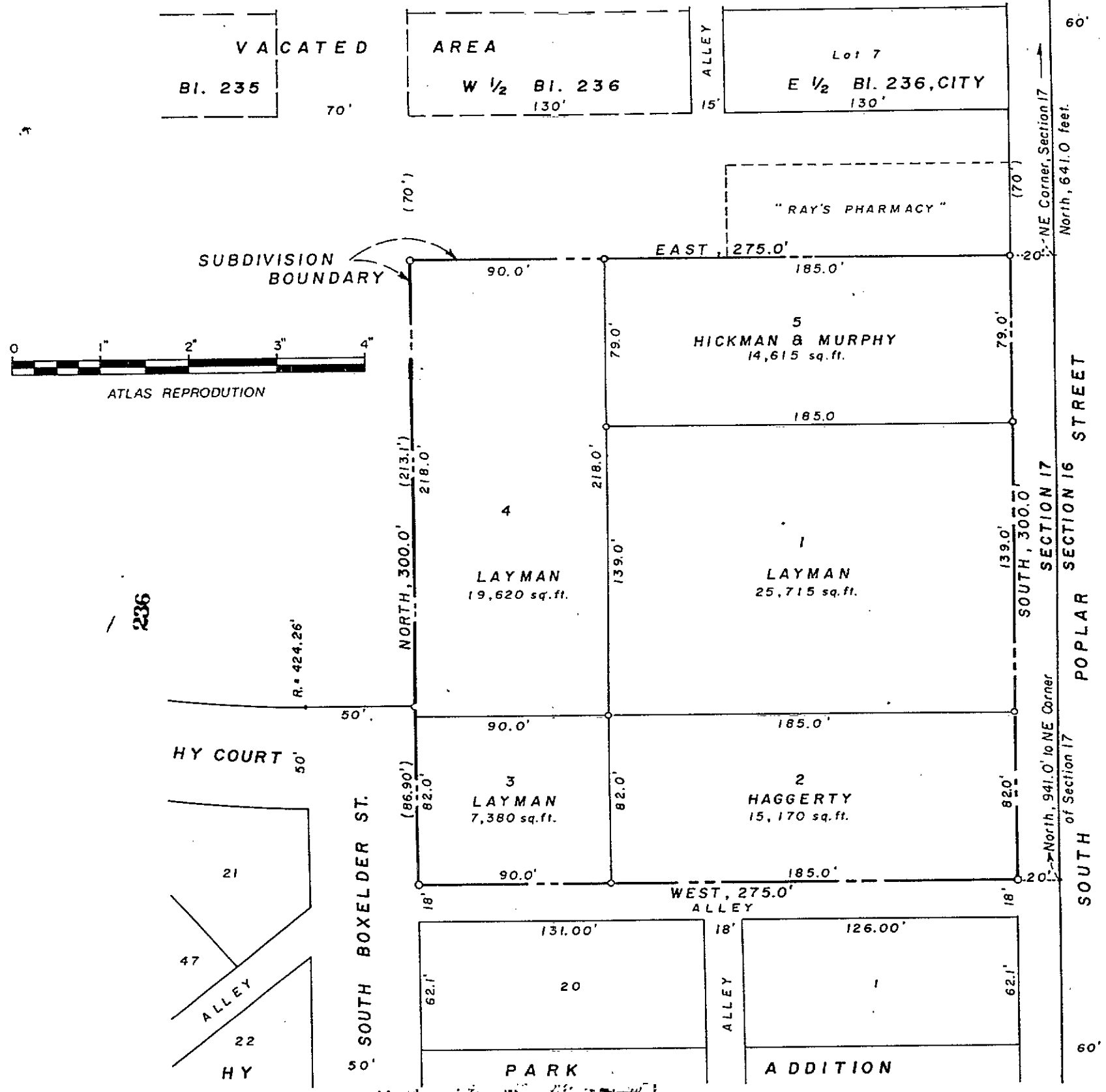
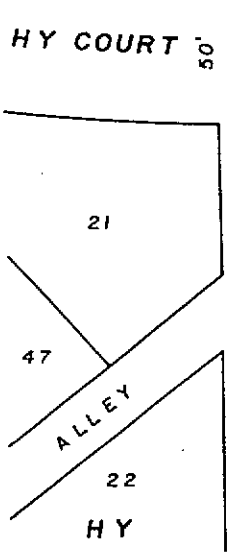


194/235

Book 194
Page 235



236



194 Deeds 235

PLAT
LAYMANS SUBDIVISION & VICINITY
IN NE 1/4 NE 1/4, SECTION 17
T.33 N., R. 79 W. of 6th P.M.
NATRONA COUNTY, WYOMING.

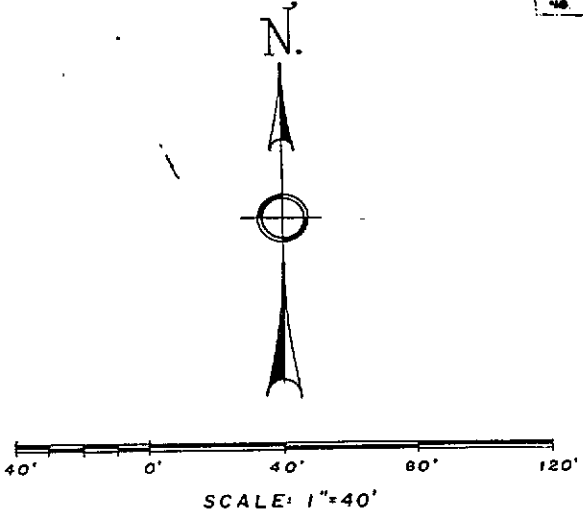
194 Deeds 235

CERTIFICATE OF SURVEYOR

STATE OF WYOMING ss
COUNTY OF NATRONA

I, William G. Ladd of Casper, Wyoming hereby certify that this plat of LAYMANS SUBDIVISION was made from notes taken during actual surveys made previous to this 26th day of December, 1962 and that such surveys were strictly conformable with the records of the Office of the County Clerk of Natrona County, Wyoming, and that the Lots within said subdivision have been well and accurately marked, all dimensions are expressed in feet and decimals thereof and are true and correct to the best of my knowledge and belief

Wyoming Registration No. 519, P.E. & L.S. William G. Ladd
WILLIAM G. LADD



SURVEY AND PLAT BY:
WORTHINGTON, LENHART & ASSOCIATES, INC.
200 South Lowell St., Casper, Wyoming.
W.O. No. 11-7-A December 26, 1962.

FOR
Fred W. Layman, 530 South Center St.
Casper, Wyoming.

Natrona County Clerk