

985383

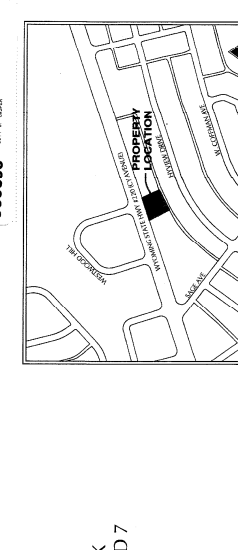
REGISTERED PROFESSIONAL SURVEYOR
STATE OF WYOMING

PAUL A. HEITZ
CITY OF CASPER


DATE: 5/6/2014
PROJECT #: 14-28
DRAWN BY: PAH
SHEET TITLE:

RECORD OF SURVEY
SHEET NUMBER
1 OF 1

ENGINEERING SURVEYING • CONSTRUCTION
OIL AND GAS COMPLIANCE • GIS MAPPING
1111 W. 2nd St. Ste 420 • Casper, Wyoming 82601
Ph: 307-265-4601 • Fax: 307-265-4672



VICINITY MAP
1" = 300'



SCALE: 1"=20'

CERTIFICATE OF DEDICATION

Chris Dittrich hereby certifies that he is the authorized proprietor of the foregoing, vacation and replat of a portion of West Garden Creek Addition No. 2, Block 5, Lots 6 and 7, ...

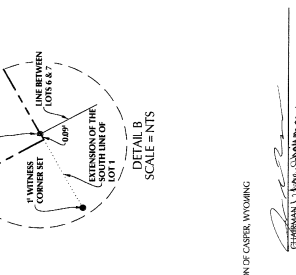
Requesting the aluminum cap at the southeast corner of Lot 5, Block 5, West Garden Creek Addition No. 2 in the City of Casper, Wyoming, hence along the west line of said Lot 5, 527.95' ±, 74.04 feet to an aluminum cap ...

This proposed Project contains 546 square feet, more or less, and is subject to any and all rights-of-way, easements, reservations, and encumbrances which have been ...


CERTIFICATE OF SURVEYOR

I, Paul A. Heitz, do hereby certify that I am a professional land surveyor licensed under the laws of the State of Wyoming ...

STATE OF WYOMING) IN
NATRONA COUNTY) SS
The foregoing instrument was acknowledged before me this
10th day of December, 2014, by:
Paul A. Heitz, P.E.S.
City of Casper



DETAIL A
SCALE = NTS



DETAIL B
SCALE = NTS

OWNER
CHRIS DITTRICH
Casper, Wyoming 82604
Chris Dittrich

STATE OF WYOMING) IN
NATRONA COUNTY) SS
The foregoing instrument was acknowledged before me this
10th day of December, 2014, by:
Chris Dittrich

APPROVED BY THE CITY COUNCIL OF CASPER, WYOMING BY RESOLUTION NO. 13-3, PASSED, ADOPTED AND APPROVED
THIS 15th DAY OF MAY 2013.

APPROVED BY THE CITY CLERK OF CASPER, WYOMING BY RESOLUTION NO. 13-3, PASSED, ADOPTED AND APPROVED
THIS 15th DAY OF MAY 2013.

FILED FOR RECORD IN THE OFFICE OF THE COUNTY CLERK OF NATRONA COUNTY, WYOMING THIS 21st DAY OF JANUARY 2015.

INSTRUMENT NO. 985383