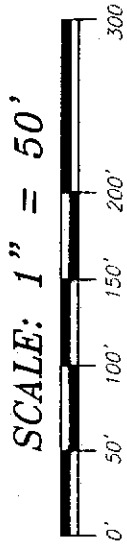
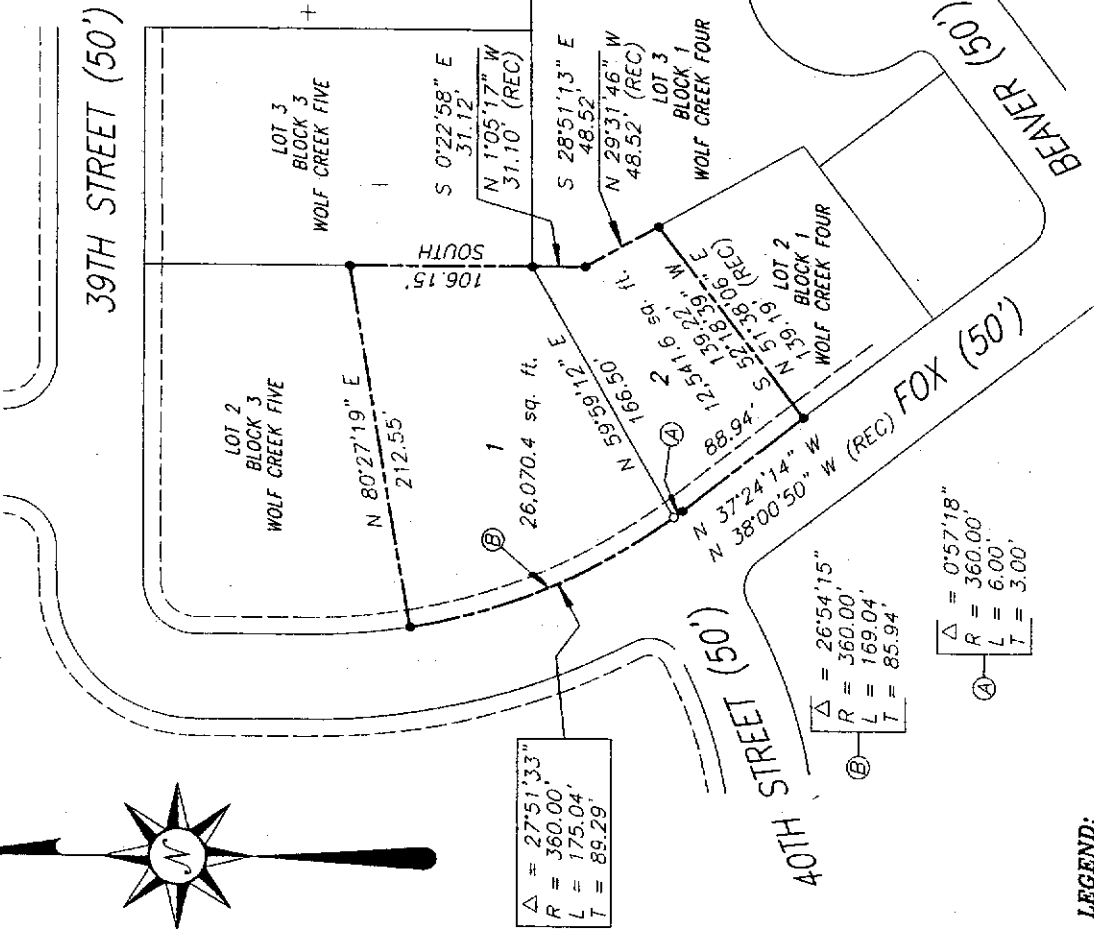


0711154
 71154
 NATELGA CO. CLERK BY
 HARRY AHN GOLDS
 REC'D FEB 28 2003



39TH STREET (50')



LEGEND:

- = FOUND OR SET BRASS CAP MONUMENT
- = FOUND OR SET REBAR AND CAP MONUMENT
- = SUBDIVISION BOUNDARY
- - - = UTILITY EASEMENT
10' ALONG FRONT LINE OF LOTS,
AS NOTED AT OTHER LOCATIONS.

CERTIFICATE OF SURVEYOR

STATE OF WYOMING)
 COUNTY OF NATRONA) SS

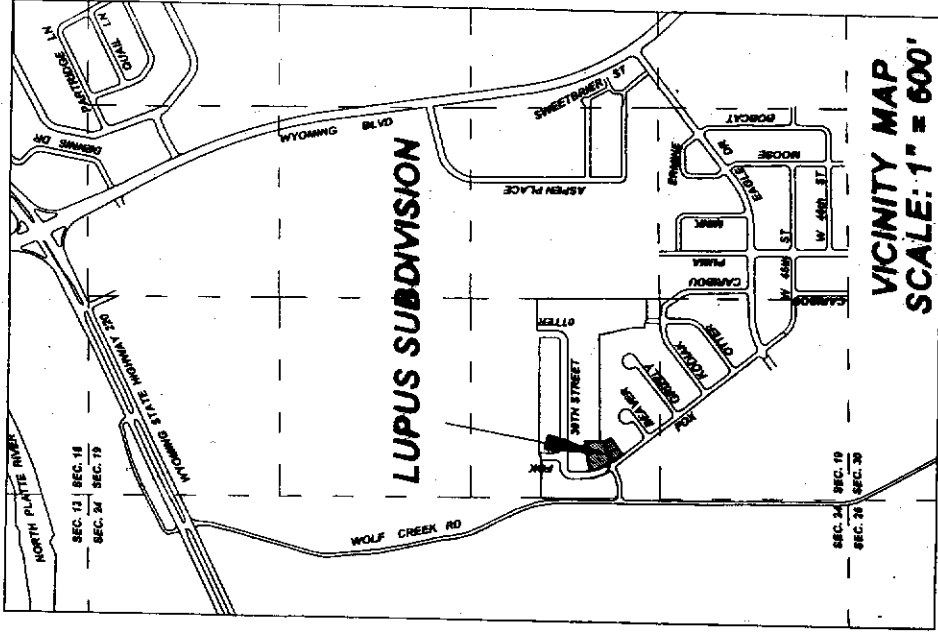
I, DANIEL A. SIEK, A REGISTERED LAND SURVEYOR IN THE STATE OF WYOMING, DO HEREBY CERTIFY THAT THIS PLAT WAS MADE FROM NOTES TAKEN DURING AN ACTUAL SURVEY MADE BY ME IN THE MONTH OF DECEMBER, 2003 AND THAT THIS PLAT IS AN REPRESENTATION THEREOF.

THE FOREGOING INSTRUMENT WAS ACKNOWLEDGED BEFORE ME BY DANIEL A. SIEK THIS 20th DAY OF January, 2003.

WITNESS MY HAND AND OFFICIAL SEAL.

MY COMMISSION EXPIRES April 21, 2006

Daniel A. Siek
 NOTARY PUBLIC



NOTES:

1. BASIS OF BEARING IS AN ASSUMED BEARING OF N 89°45'32" E ON THE NORTH LINE OF THE NW/4 OF SECTION 19, T 33 N, R 79 W, OF THE 6TH P.M.
2. ALL BEARINGS AND DISTANCES ARE MEASURED UNLESS OTHERWISE NOTED.
3. SUBDIVISION IS TO BE ZONED R-1.
4. PLAT CLOSURE EXCEEDS 1 IN 100,000.

APPROVALS

APPROVED BY THE COMMUNITY PLANNING COMMISSION OF CASPER, WYOMING

THIS 21st DAY OF January, 2003.

ATTEST: *Quinn R. Hough*
 SECRETARY

Michael R. B.O.
 CHAIRMAN

APPROVED BY THE CITY COUNCIL OF CASPER, WYOMING BY RESOLUTIONS

03-26 DULY PASSED, ADOPTED AND APPROVED THIS 18th DAY

OF, January, 2003.

ATTEST: *V.A. McNeill*
 CITY CLERK

Barbara R. DeYoung
 MAYOR

INSPECTED AND APPROVED THIS 20th DAY OF February, 2003.

Hall J. Hutchinson
 CITY ENGINEER

INSPECTED AND APPROVED THIS 21st DAY OF February, 2003.

Robert C. Hill
 COUNTY SURVEYOR

PLAT OF
" LUPUS SUBDIVISION "
 A REPLAT OF LOT 1, BLOCK 1, WOLF CREEK FOUR
 AND LOT 1, BLOCK 3, WOLF CREEK FIVE
 SECTION 19, T 33 N, R 79 W, 6TH P.M.
 CITY OF CASPER, NATRONA COUNTY, WYOMING

CERTIFICATE OF DEDICATION
 STATE OF WYOMING) SS
 COUNTY OF NATRONA)

ROSALIE JEAN RESSLER LIVING TRUST, WESLEY R. MILLAR AND BEVERLY L. MILLAR HEREBY CERTIFY THAT THEY ARE THE OWNERS AND PROPRIETORS OF THE FOREGOING SUBDIVISION LOCATED IN THE NORTHWEST QUARTER OF THE SOUTHWEST QUARTER OF SECTION 19, TOWNSHIP 33 NORTH, RANGE 79 WEST OF THE SIXTH PRINCIPAL MERIDIAN, NATRONA COUNTY, WYOMING AND BEING MORE PARTICULARLY DESCRIBED BY METES AND BOUNDS AS FOLLOWS:

BEGINNING AT THE NORTHEAST CORNER OF LOT 1, BLOCK 1 OF THE WOLF CREEK FIVE SUBDIVISION, THENCE SOUTH A DISTANCE OF 106.15 FEET TO THE NORTHWEST CORNER OF LOT 3, BLOCK 1 OF THE WOLF CREEK FOUR SUBDIVISION, THENCE SOUTH 0°22'58" EAST A DISTANCE OF 31.12 FEET TO THE SOUTHEAST CORNER OF SAID LOT 1, THENCE SOUTH 29°51'13" EAST A DISTANCE OF 48.52 FEET TO THE MOST EASTERLY CORNER OF LOT 2, BLOCK 1 OF THE WOLF CREEK FOUR SUBDIVISION, THENCE SOUTH 52°18'39" WEST A DISTANCE OF 139.22 FEET TO THE MOST SOUTHERLY CORNER OF SAID LOT 2, THENCE NORTH 37°24'14" WEST A DISTANCE OF 88.94 FEET TO A POINT OF CURVE TO THE RIGHT WHOSE RADIUS POINT BEARS NORTH 52°35'36" EAST A DISTANCE OF 360.00 FEET, THENCE ALONG SAID CURVE TO THE RIGHT THROUGH A CENTRAL ANGLE OF 27°51'33" AN ARC DISTANCE OF 175.04 FEET TO THE NORTHWEST CORNER OF SAID LOT 1, THENCE NORTH 80°27'19" EAST, A DISTANCE OF 212.55 FEET TO THE POINT OF BEGINNING, SAID PARCEL CONTAINS 0.886 ACRES MORE OR LESS.

THE TRACT OF LAND, AS IT APPEARS ON THIS PLAT, IS DEDICATED WITH THE FREE CONSENT AND IN ACCORDANCE WITH THE DESIRES OF THE UNDERSIGNED OWNERS AND PROPRIETORS. THE NAME OF THE SUBDIVISION SHALL BE "LUPUS SUBDIVISION" AND THE OWNERS HEREBY GRANT TO THE PUBLIC AND PRIVATE UTILITY COMPANIES AN EASEMENT AND LICENSE TO LOCATE, CONSTRUCT, USE AND MAINTAIN CONDUITS, LINE WIRES AND PIPES, ANY OR ALL OF THEM, UNDER, ALONG AND ACROSS THE STRIPS OF LAND MARKED AS UTILITY EASEMENTS AS SHOWN ON THIS PLAT.

Rosalie Jean Ressler Trustee
 ROSALIE JEAN RESSLER, TRUSTEE OF THE
 ROSALIE JEAN RESSLER LIVING TRUST.

Wesley R. Millar
 WESLEY R. MILLAR

Beverly L. Millar
 BEVERLY L. MILLAR

THE FOREGOING INSTRUMENT WAS ACKNOWLEDGED BEFORE ME BY ROSALIE JEAN RESSLER, TRUSTEE OF THE ROSALIE JEAN RESSLER LIVING TRUST.

ON THIS 20th DAY OF January, 2003.

WITNESS MY HAND AND OFFICIAL SEAL.

MY COMMISSION EXPIRES July 11, 2006

William A. Harris
 NOTARY PUBLIC




THE FOREGOING INSTRUMENT WAS ACKNOWLEDGED BEFORE ME BY WESLEY R. MILLAR AND BEVERLY L. MILLAR

ON THIS 29th DAY OF January, 2003.

WITNESS MY HAND AND OFFICIAL SEAL.

MY COMMISSION EXPIRES 11/28/04



RECORDED

FILED FOR RECORD IN THE OFFICE OF THE COUNTY CLERK OF NATRONA COUNTY, WYOMING THIS 28 DAY OF February, 2003.

INSTRUMENT NO. _____



Myra J. Scales
 COUNTY CLERK

My term of office expires
 January 2, 2007

#1247

Restrictions indicating a preference, limitation or discrimination based on race, color, religion, sex, handicap, familial status, or national origin are hereby deleted to the extent such restrictions violate 42 USC 3604(c).



Compliments of:
FIRST AMERICAN TITLE INSURANCE CO., INC.
 120 N. Center Street • Casper, WY 82601 • (307) 237-8486