


47/246

Pocket 8  
Folder 2



ATLAS REPRODUCTION

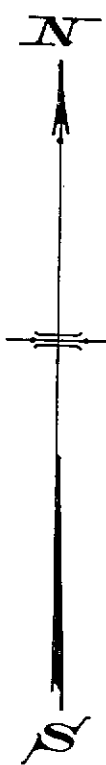
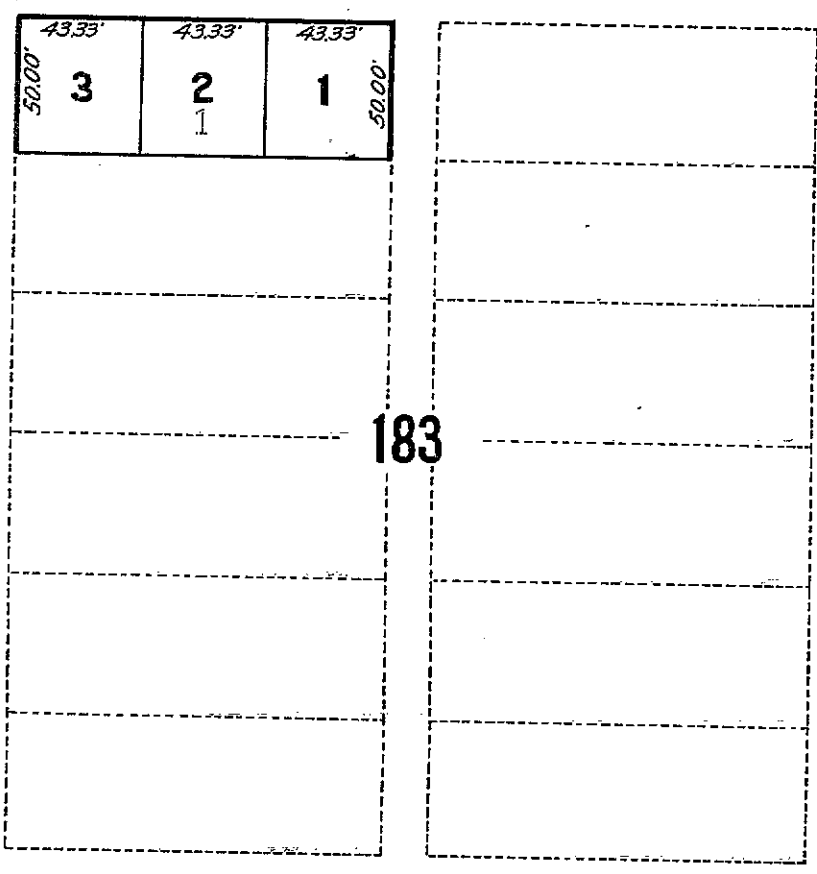
# McBURNNEY'S & McCLARREN'S RE-SUBDIVISION OF LOT ONE IN BLOCK ONE HUNDRED EIGHTY THREE, IN THE CITY OF CASPER, NATRONA COUNTY, WYOMING.

Scale 1 inch = 40 feet

WEST THIRTEENTH ST.

SOUTH CHERRY ST.

SOUTH WILLOW ST.



WEST FOURTEENTH ST.

142443

STATE OF WYOMING, )  
County of Natrona )  
This instrument was filed for record  
March 31, 1925  
at 10:21 a.m., C. M., and day recorded  
in Book 17, of 18 sections on page 246  
County Clerk

STATE OF WYOMING, )  
COUNTY OF NATRONA.) S.S.

I, Marion N. Wheeler of Natrona County, Wyoming,  
a duly licensed Engineer in the State of Wyoming, being first duly sworn,  
upon my oath do depose and say:-

That the survey of the Re-subdivision of Lot Number One, (1), in  
Block One Hundred Eighty Three, (183), in the City of Casper, Natrona  
County, Wyoming, was made by W.C. Newell under my supervision  
and direction and for whose work I stand personally responsible at the request  
of Jackson A. McBurnney and Plato S. McClarren, owners and proprietors  
of said Lot.

That said Lot Number One, (1), was subdivided into Lots Numbering  
from 1 to 3 both inclusive as shown by this plat which is a true and correct  
representation of the survey;

That all Lots are well and accurately marked with 2"x2" tacked hubs.

*Marion N. Wheeler*  
Engineer Licence No. 75

Subscribed and Sworn to before me this 16<sup>th</sup> day of December, 1924.

*Leas M. Quady*  
Notary Public

My commission expires 11<sup>th</sup> day of September, 1927.

Checked and approved this 30th day  
of March A.D. 1925  
Wyo. License No. 101. *Arthur L. Kennedy*  
Natrona County Surveyor