

CERTIFICATE OF DEDICATION

STATE OF WYOMING ) SS

COUNTY OF NATRONA )

SECTION 8 )

UNPLANNED )

CONCRETE PAVING )

POINT OF BEGINNING )

US INTERSTATE 28 )

590.7916'E 573.88' (N) )

17.48 ACRES )

LOT 1 )

586.401'E (R) )

1.68 ACRES )

LOT 2 )

3.96 ACRES )

LOT 4 )

3.78 ACRES )

LOT 5 )

2.01 ACRES )

LOT 3 )

1.48 ACRES )

LOT 3, BLOCK 1 )

453.53' (M) )

175.76' )

187.77' )

10379.1919'E (R) )

175.76' )

10379.1919'E (R) )

175.76' )

10379.1919'E (R) )

175.76' )

10379.1919'E (R) )

175.76' )

10379.1919'E (R) )

175.76' )

10379.1919'E (R) )

175.76' )

10379.1919'E (R) )

175.76' )

10379.1919'E (R) )

175.76' )

10379.1919'E (R) )

175.76' )

10379.1919'E (R) )

175.76' )

10379.1919'E (R) )

175.76' )

10379.1919'E (R) )

175.76' )

10379.1919'E (R) )

175.76' )

10379.1919'E (R) )

175.76' )

10379.1919'E (R) )

175.76' )

10379.1919'E (R) )

175.76' )

10379.1919'E (R) )

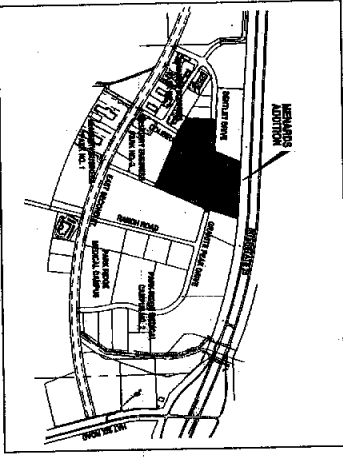

175.76' )

10379.1919'E (R) )

175.76' )

10379.1919'E (R) )

175.76' )



LEGEND

- SET BRASS CAP
SET MONUMENT 5/8" REBAR
SET ALUMINUM CAP
FOUND MONUMENT AS NOTED

RECORDED
FILED FOR RECORD IN THE OFFICE OF THE COUNTY CLERK OF NATRONA COUNTY, WYOMING
DATE OF RECORDING 09/14/05
INSTRUMENT NO. 91445

NOTES
1. SECTION OF COPIES DECEASED 1.5.79.2002
2. BASIS OF RECORDS IS THE WYOMING STATE PLANE COORDINATE SYSTEM, DATUM NATIONAL MEAN SEA LEVEL.

GRANITE PEAK DEVELOPMENT, LLC
CAREY P. FARRER, PRES

THE FOREGOING INSTRUMENT WAS ACKNOWLEDGED BEFORE ME BY RICHARD FARRER, PRES
DATE OF ACKNOWLEDGMENT 09/14/05

WITNESS MY HAND AND OFFICIAL SEAL
COUNTY CLERK

APPROVALS
AGREED BY THE CITY OF CASPER PLANNING AND ZONING COMMISSIONER OF CASPER, WYOMING
DATE OF APPROVAL 09/14/05

AGREED BY THE CITY CLERK OF CASPER, WYOMING
DATE OF APPROVAL 09/14/05

AGREED BY THE CITY CLERK OF NATRONA
DATE OF APPROVAL 09/14/05

AGREED BY THE CITY CLERK OF NATRONA
DATE OF APPROVAL 09/14/05

AGREED BY THE CITY CLERK OF NATRONA
DATE OF APPROVAL 09/14/05


AGREED BY THE CITY CLERK OF NATRONA
DATE OF APPROVAL 09/14/05

AGREED BY THE CITY CLERK OF NATRONA
DATE OF APPROVAL 09/14/05

AGREED BY THE CITY CLERK OF NATRONA
DATE OF APPROVAL 09/14/05

AGREED BY THE CITY CLERK OF NATRONA
DATE OF APPROVAL 09/14/05

AGREED BY THE CITY CLERK OF NATRONA
DATE OF APPROVAL 09/14/05



CERTIFICATE OF SURVEYOR
STATE OF WYOMING
WILLIAM R. FERBER, SURVEYOR

THE FOREGOING INSTRUMENT WAS ACKNOWLEDGED BEFORE ME BY WILLIAM R. FERBER, THIS 14th DAY OF MARCH, 2007.

WITNESS MY HAND AND OFFICIAL SEAL
COUNTY CLERK

AGREED BY THE CITY OF CASPER PLANNING AND ZONING COMMISSIONER OF CASPER, WYOMING
DATE OF APPROVAL 09/14/05

AGREED BY THE CITY CLERK OF CASPER, WYOMING
DATE OF APPROVAL 09/14/05

AGREED BY THE CITY CLERK OF NATRONA
DATE OF APPROVAL 09/14/05

AGREED BY THE CITY CLERK OF NATRONA
DATE OF APPROVAL 09/14/05

AGREED BY THE CITY CLERK OF NATRONA
DATE OF APPROVAL 09/14/05