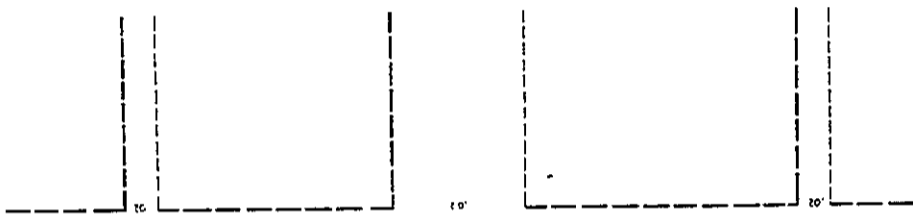


29/6/14

NATRONA HEIGHTS RE-SUBDIVISION

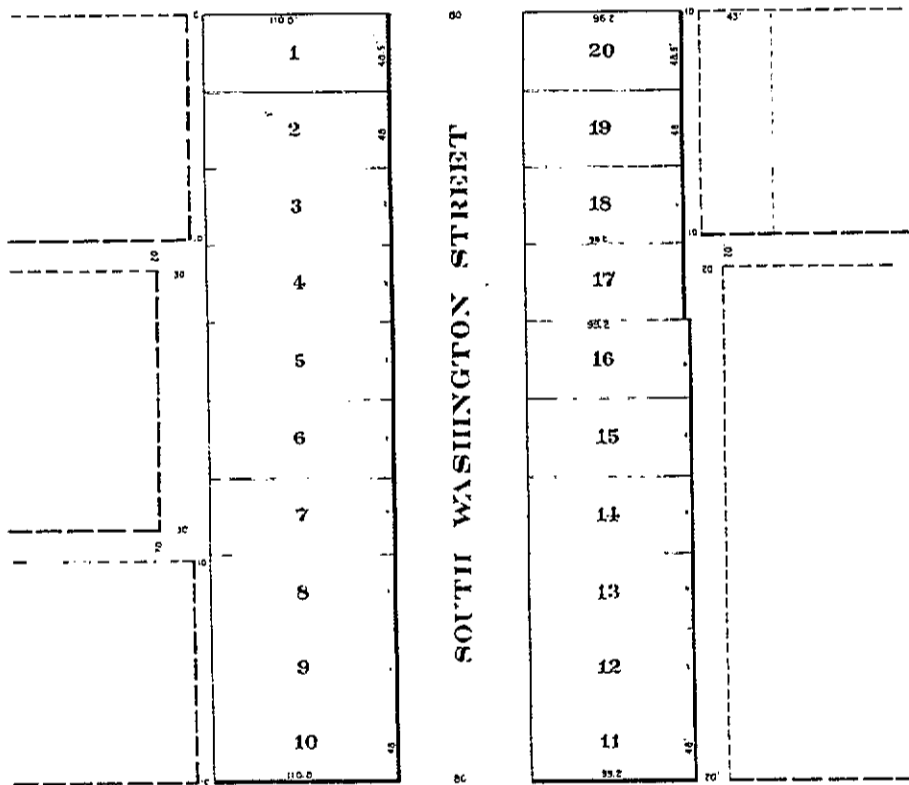
Map of Re-subdivision of Blocks 53, 54, 55 and the West seven (7) feet of Lot 1 in Block 52 of White's Addition to the City of Casper, Natrona County Wyoming
Scale: 1 inch : 50 feet.



Chester M. Bryan and Grace F. Bryan, husband and wife do hereby certify that we are the present and sole owners of the tract of land being part of the east half of the northwest quarter of Section 10, Township 33 North, Range 79 West of the 6th P.M. further described as Blocks 53, 54, 55 and the west 7 feet of Lot 1, Blk. 52, White's Addition to the Town of, now City of Casper, Natrona County, Wyoming, as appears on this map and designated as Lots 1 to 20 inclusive, to be known as the Natrona Heights Re-Subdivision of Blocks 53, 54, 55 and the west 7 feet of Lot 1 Block 52 White's Addition to the Town, now City, of Casper. The re-subdivision of said tract of land as the same appears upon this plat is with our free consent and in accordance with our desires.

Chester M. Bryan
Grace F. Bryan
Witness

E. THIRD ST.



State of Wyoming } S.S.
County of Natrona }

I, James H. Cady, a Notary Public in and for the County of Natrona, State of Wyoming do hereby certify that Chester M. Bryan and Grace F. Bryan, husband and wife, and the same persons whose names are subscribed to the foregoing instrument appeared before me this 30th day of Aug. 1921, in person and severally acknowledged that they signed, sealed and delivered the instrument and re-subdivision is the free and voluntary act of said persons for the uses and purposes herein set forth.

James H. Cady
Notary Public
My commission expires February 24, 1925

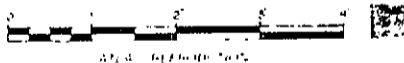
State of Wyoming } S.S.
County of Natrona }

I, Marion N. Wheeler of Casper, Natrona County Wyoming a duly licensed Engineer in the State of Wyoming being first duly sworn, upon my oath do depose and say:
That I made the survey of Blocks 53, 54, 55 and the west seven feet of Lot 1 in Block 52 of White's Addition to Town, now City of Casper, County of Natrona, State of Wyoming, at the request of Chester M. Bryan and Grace F. Bryan, husband and wife, owners and proprietors of said land.
That I subdivided the land into Blocks, Lots, Streets and Alleys as shown by this plat which is a true and correct representation of the survey.
That all Streets, alleys and blocks are well and accurately marked by lashed two inch by two inch stakes.

Marion N. Wheeler
Engineer
License No. 75.

Subscribed to and sworn to before me this 30th day of Aug. 1921.

James H. Cady
Notary Public
My commission expires February 24, 1925



State of Wyoming } S.S.
County of Natrona }

This plat was this day approved by order of the Mayor and City Council of the City of Casper in the County of Natrona, in the State of Wyoming. Witness the hands of the Mayor and City Clerk, and the seal of the City of Casper this 29th day of Aug. A.D. 1921.

W. H. Patton
Mayor
Ada F. Sloane
City Clerk