

A.B.C. WRECKER SERVICE

CITY OF CASPER SEWAGE TREATMENT PLANT

PLAT OF NELSON LOOMIS ADDITION TO THE CITY OF CASPER NATRONA COUNTY, WYOMING

BEING A SUBDIVISION OF A PORTION OF THE SW 1/4 NW 1/4, SECTION 2 TOWNSHIP 33 NORTH, RANGE 79 WEST SIXTH PRINCIPAL MERIDIAN, WYOMING

SCALE: 1" = 40'

CERTIFICATE OF DEDICATION

This is to certify that the Addition and Subdivision set out by this Plat to be known as "NELSON LOOMIS ADDITION" to the City of Casper, Wyoming and being that portion of the Southwest one-quarter Northwest one-quarter (SW 1/4 NW 1/4), Section 2, Township 33 North, Range 79 West, of the Sixth Principal Meridian, Natrona County, Wyoming, and more particularly described by metes and bounds, to wit:

Beginning of the northwest corner of said Addition, said point and corner being located in the centerline of 80' feet wide Bryan - Evansville Road, 6 County Road and also in the north line of said SW 1/4 NW 1/4, Section 2 of N 89°27' E, 617.19 feet from the northwesterly corner thereof and marking the Point of Beginning.

Thence from said Point of Beginning and the northwest corner of said Addition, and along the centerline of said Bryan - Evansville Road, and the north line of said SW 1/4 NW 1/4, Section 2, N 89°27' E, 145.25 feet to a point and northeast corner of said Addition; thence along the easterly line thereof S 0°33' E, 340.00 feet to a point and southeast corner of said Addition; thence S 89°27' W, 145.25 feet to the southwest corner thereof; thence along the westerly line of said Addition N 0°33' W, 340.00 feet to a point and northwest corner thereof and the Point of Beginning and containing 1.34 acres, more or less.

As appears on this Plat is with the free consent and in accordance with the desires of the undersigned owners and proprietors of said described lands. The road contained in said Addition is hereby dedicated to the use of the Public.

N & B ENTERPRISE, INC., A Wyoming Corporation.

ATTEST: Betty Jane Loomis, Secretary; Nelson M. Loomis, President.

STATE OF WYOMING COUNTY OF NATRONA

The foregoing instrument was acknowledged before me by Nelson M. Loomis, President and Betty Jane Loomis, Secretary on this 6th day of November, 1974.

My commission expires January 22, 1977.

CERTIFICATE OF SURVEYOR

STATE OF WYOMING COUNTY OF NATRONA

I, Maynard Johnson, of Casper, Wyoming, hereby certify that this plat was prepared from notes taken during an actual survey made by me on the 11th day of September, 1974, and from the records and plat of Worthington, Lenhart B. Carpenter, Inc., and that the foregoing plat correctly represents said survey and "NELSON LOOMIS ADDITION" and is true and correct to the best of my knowledge and belief. The Addition is or will be well and accurately monumented, all dimensions are expressed in feet and decimals thereof, and bearings are referred to the true meridian.

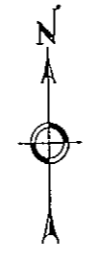
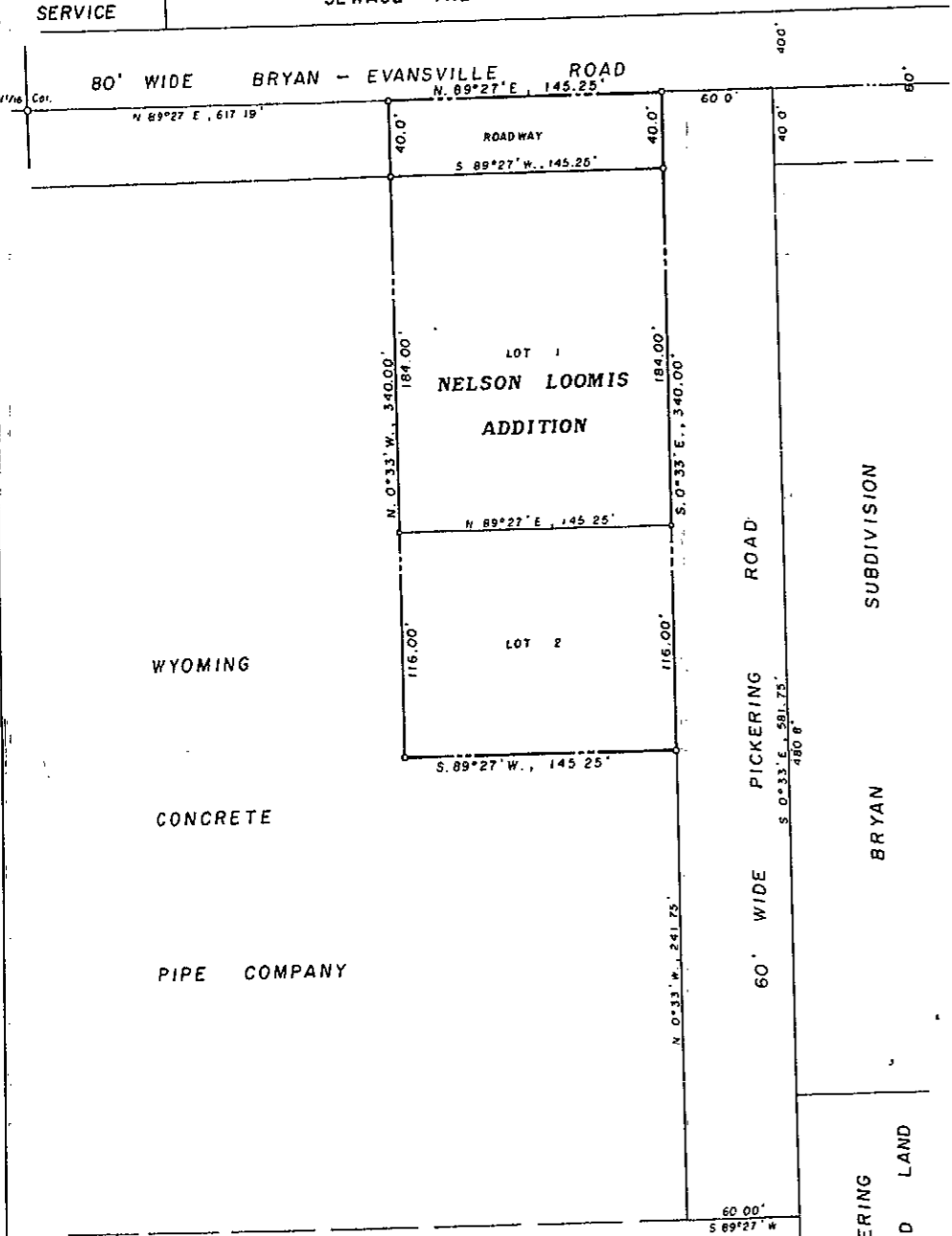
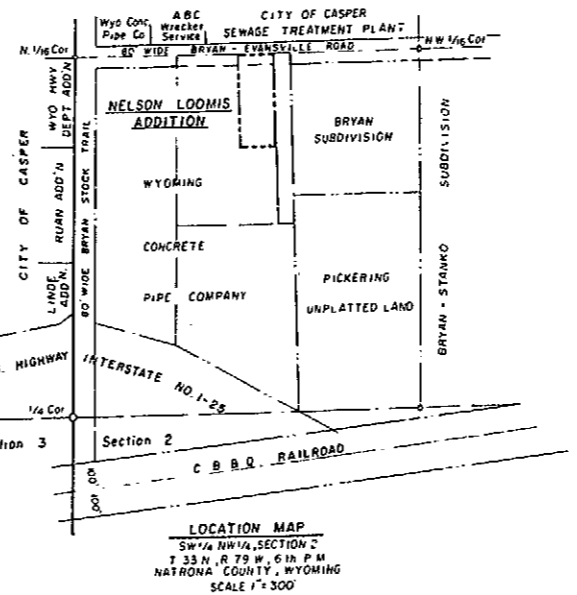
Wyoming Registration No. 510 Land Surveyor. Subscribed in my presence and sworn to before me this 6th day of November, 1974. My commission expires January 22, 1977.

APPROVALS

APPROVED: Community Planning Commission of Casper, Wyoming, this 21st day of February, 1975 and forwarded to the City Council of Casper, Wyoming with recommendation that said plat be approved.


APPROVED: City Council of Casper, Wyoming by Ordinance No. 1288, duly passed, adopted and approved on the 17th day of December, 1974.

ATTEST: City Clerk.



SURVEY AND PLAT BY WORTHINGTON, LENHART B. CARPENTER, INC. 632 SOUTH DAVID STREET, CASPER, WYOMING WYO. NO. 8-29-C4 NOVEMBER 4, 1974 555

Inspected and approved on the 31st day of December, 1974 by Gary S. Carver, City Engineer; inspected and approved on the 3rd day of November, 1974 by County Surveyor; inspected and approved on the 10th day of March, 1975 by County Health Officer; Filed for record in the Office of the County Clerk of Natrona County, Wyoming on March 12, 1975.



ALL IN REPRODUCTION