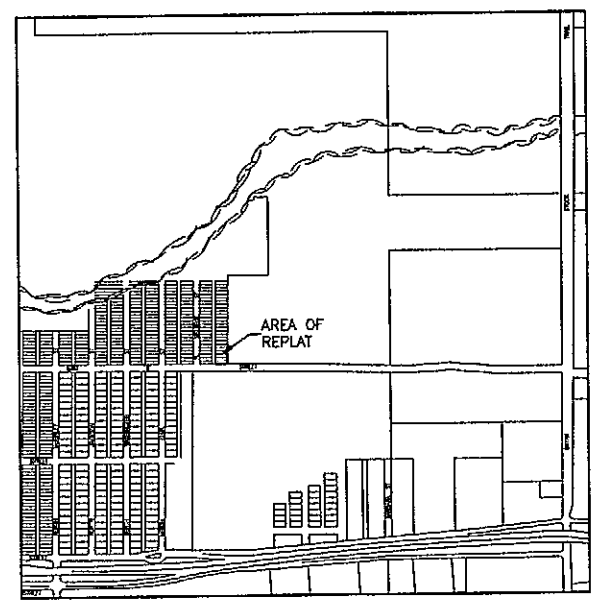
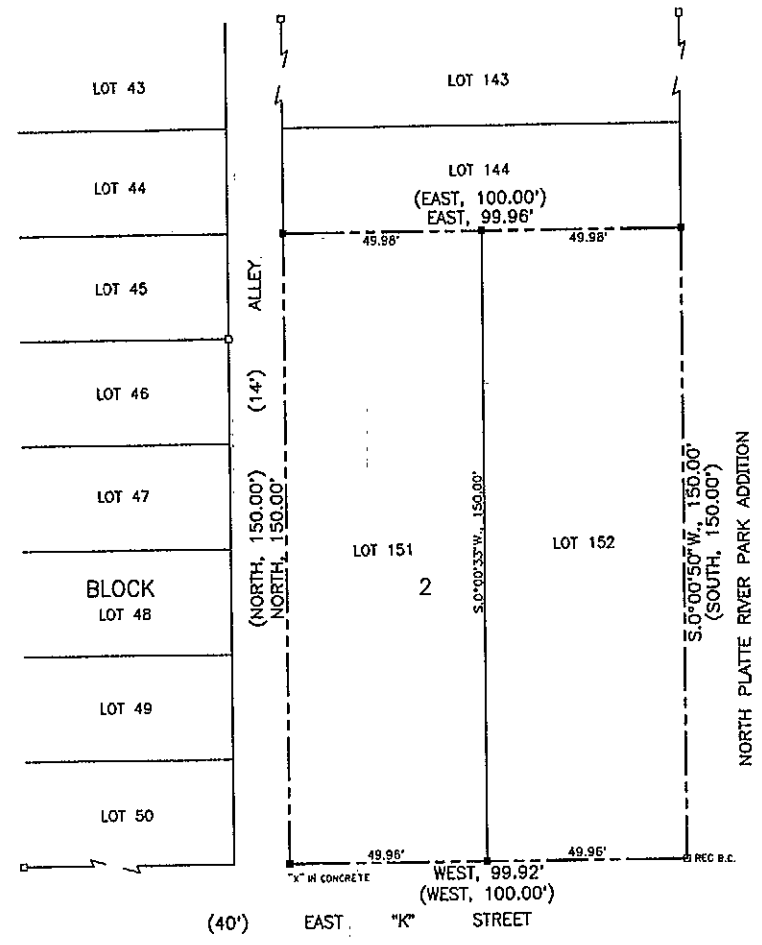


A REPLAT OF
 "LOTS 145, 146, 147, 148, 149 & 150, BLOCK 2,
 NORTH CASPER ADDITION"
 AS
 "LOTS 151 & 152, BLOCK 2,
 NORTH CASPER ADDITION"
 TO THE CITY OF CASPER, WYOMING
 A SUBDIVISION OF PORTIONS OF
 NE1/4NW1/4 & NW1/4NE1/4, SECTION 3
 TOWNSHIP 33 NORTH, RANGE 79 WEST
 SIXTH PRINCIPAL MERIDIAN
 NATRONA COUNTY, WYOMING
 SCALE: 1"=20'



CERTIFICATE OF DEDICATION
 The CITY OF CASPER, a Municipal Corporation hereby certify that they are the owners and proprietors of the foregoing described lands being all of Lots 145, 146, 147, 148, 149 and 150, Block 2, North Casper Addition to the City of Casper, Wyoming, a subdivision of portions of the NE1/4NW1/4 and NW1/4NE1/4, Section 3, Township 33 North, Range 79 West of the Sixth Principal Meridian, Natrona County, Wyoming and being more particularly described by metes and bounds as follows:
 Beginning of the northeasterly corner of the Parcel being described and also the northeasterly corner of said Lot 145, Block 2; thence along the easterly line of said Parcel and Block 2, S.0°00'50"W., 150.00 feet to the southeasterly corner of said Parcel and Block 2; thence along the southerly line of said Parcel and Lot 150, Block 2, WEST, 99.92 feet to the southwesterly corner of said Lot 150, Block 2; thence along the westerly line of said Parcel and Lots 150, 149, 148, 147, 146 and 145, Block 2, NORTH, 150.00 feet to the northwesterly corner of said Parcel and Lot 145, Block 2; thence along the northerly line of said Parcel and Lot 145, Block 2, EAST, 99.96 feet to the Point of Beginning and containing 0.344 acres, more or less.
 The subdivision of the foregoing described lands as appears on this plat is with the free consent and in accordance with the desires of the undersigned owners and proprietors; the name of said subdivision and replat shall be known as a Replat of "LOTS 145, 146, 147, 148, 149 & 150, BLOCK 2, NORTH CASPER ADDITION AS LOTS 151 AND 152, BLOCK 2, NORTH CASPER ADDITION" to the City of Casper, Wyoming and all streets and public ways as shown hereon were previously dedicated to the use of the public.

CITY OF CASPER
 200 N. David Street
 Casper, Wyoming 82601

Attest: Robert Chassey CITY CLERK
Michael E. Reid MAYOR

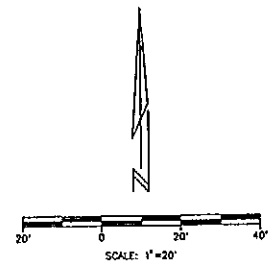
ACKNOWLEDGEMENTS
 State of Wyoming)
 County of Natrona) ss
 The foregoing instrument was acknowledged before me by Michael E. Reid, Mayor of the City of Casper, Wyoming this 15th day of October, 1994.
 Witness my hand and official seal.
 My commission expires: January 17, 1995
Diane M. Carling
 Notary Public

APPROVALS
 APPROVED: Community Planning Commission of Casper, Wyoming this 4th day of October, 1994 and forwarded to the City Council of Casper, Wyoming with recommendation that said plat be approved.
Maury Sandage Secretary
Michael E. Reid Commission Chairman

APPROVED: City Council of the City of Casper, Wyoming by Resolution No. 94-204 duly passed, adopted and approved on the 16th day of October, 1994.
 Attest: Robert Chassey City Clerk
Michael E. Reid Mayor

INSPECTED AND APPROVED on the 17th day of October, 1994.
Harold H. Hutchinson
 City Engineer

Filed for Record in the Office of the County Clerk of Natrona County, Wyoming this 18th day of November, 1994.
Maureen Collins
 County Clerk



LEGEND:
 Recovered Corner □
 5/8" Rebar w/ Al. Cap ■
 Replat Boundary - - - - -
 Easement - - - - -
 Measured N.89°36'W., 86.76'
 Record (N.89°36'W., 86.76')

CERTIFICATE OF SURVEYOR
 STATE OF WYOMING)
 COUNTY OF NATRONA) ss
 I, Steve M. Castle of Casper, Wyoming hereby state that this plat was prepared from notes taken during actual surveys made by me or others under my direct supervision during the month of June, 1994 and that this map correctly represents said surveys. All corners are well and accurately monumented by aluminum caps as of the date of this map. All dimensions are expressed in feet and decimals thereof and courses referred to the true meridian, all being true and correct to the best of my knowledge and belief.
 Wyoming Registration No. 6010 L.S.
Steve M. Castle
 9-12-94
 Subscribed in my presence and sworn to before me by Steve M. Castle this 12th day of SEPTEMBER, 1994.
 My commission expires: JUNE 20, 1997
Terrence R. Moore
 Notary Public