

18/354

Pocket 9  
Folder 4

# OILDALE ACRES

## ADDITION TO THE

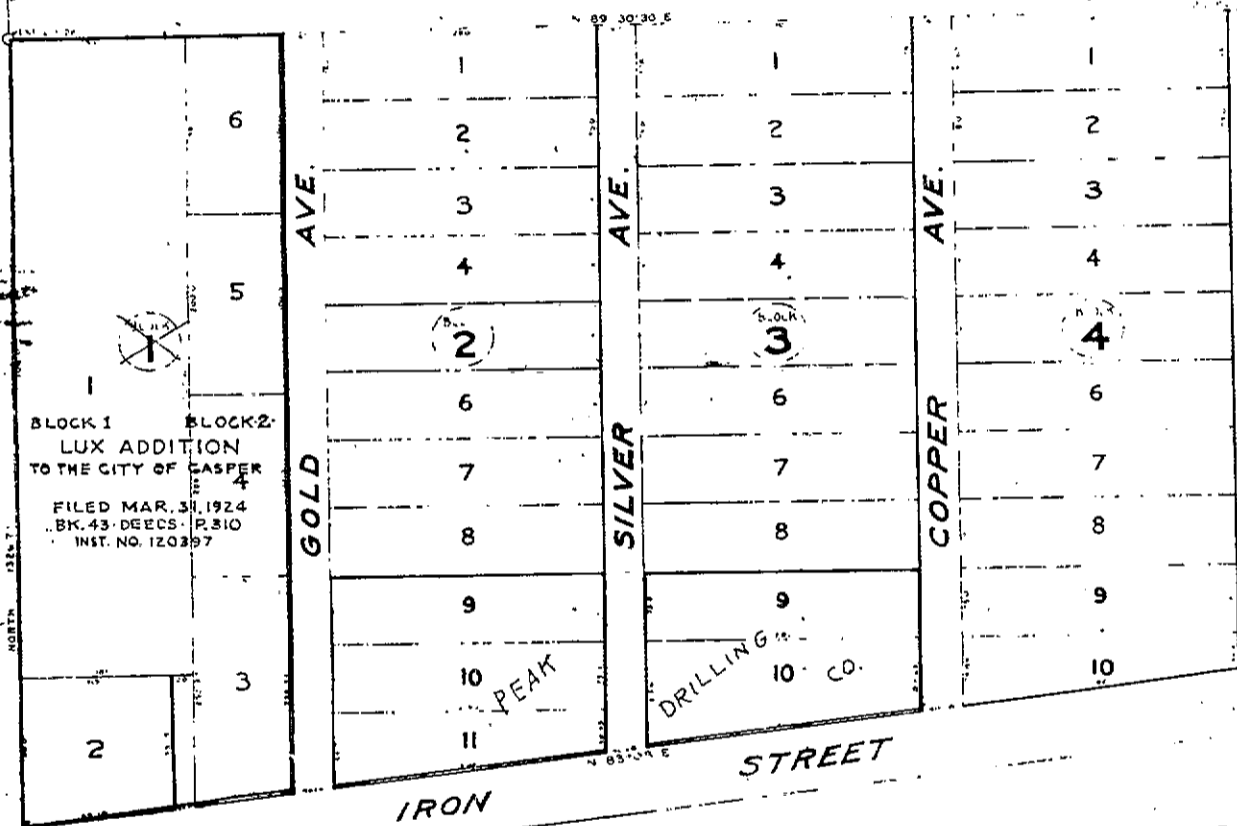
# CITY OF CASPER

52984 1/2

STATE OF WYOMING }  
COUNTY OF NATRONA }  
This instrument was filed for Record  
Nov. 24 1917  
at 11:45 AM and duly recorded  
in Book 18 of Deeds on page 354  
County Clerk

TOWN OF EVANSVILLE

SEE INSTRUMENT NO. 549221-RECORDED JULY 7, 1949 - BK. 21 MISC. P. 514  
ACTION BY EVANSVILLE TOWN COUNCIL INCLUDING THIS ADDITION  
WITHIN TOWN OF EVANSVILLE



... of the State of Wyoming, do hereby certify that the 5th Principal Meridian and its appurtenances on this map as shown on the 3rd and 8th blocks of the OILDALE ACRES ADDITION to the City of Casper, Natrona County, State of Wyoming, with the true corners and in accordance with the desire of the undersigned owner and proprietors.

In witness whereof the BUTLER CORPORATION, a corporation organized under the laws of the State of Wyoming, has caused these presents to be signed by its President and its corporate seal hereunto affixed and attested by its Secretary on this 17th day of November, A.D. 1917.

Attest: *Kathryn Lambert*  
Secretary

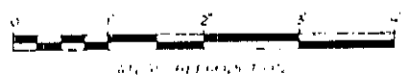
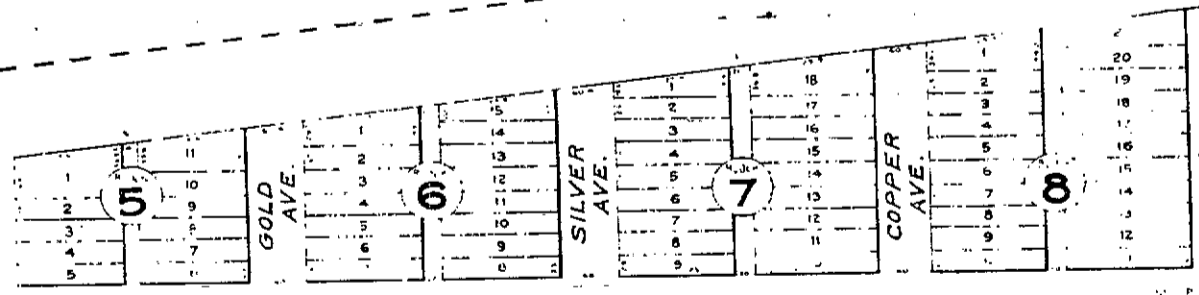
Witness my hand and seal of the County of Natrona, State of Wyoming, this 17th day of November, 1917.

State of Wyoming  
County of Natrona

I, James H. Body, County Clerk of Natrona County, State of Wyoming, do hereby certify that Ross Lambert and Kathryn Lambert are bona fide owners of the 2nd, 3rd, 4th, 5th, 6th, 7th, 8th, 9th, 10th and 11th blocks of the OILDALE ACRES ADDITION to the City of Casper, Natrona County, State of Wyoming, and that the foregoing instrument on each of said blocks and several of them respectively, and before this day, 1917, were read and approved by them in their personal and severally known presence, and that they are the true and lawful owners of the same, and that the instrument on each of said blocks and several of them respectively, and before this day, 1917, were read and approved by them in their personal and severally known presence, and that they are the true and lawful owners of the same, and that the instrument on each of said blocks and several of them respectively, and before this day, 1917, were read and approved by them in their personal and severally known presence, and that they are the true and lawful owners of the same.

Witness my hand and seal of the County of Natrona, State of Wyoming, this 17th day of November, 1917.

*James H. Body*  
County Clerk



1500

1555

Pocket 9  
Folder 4

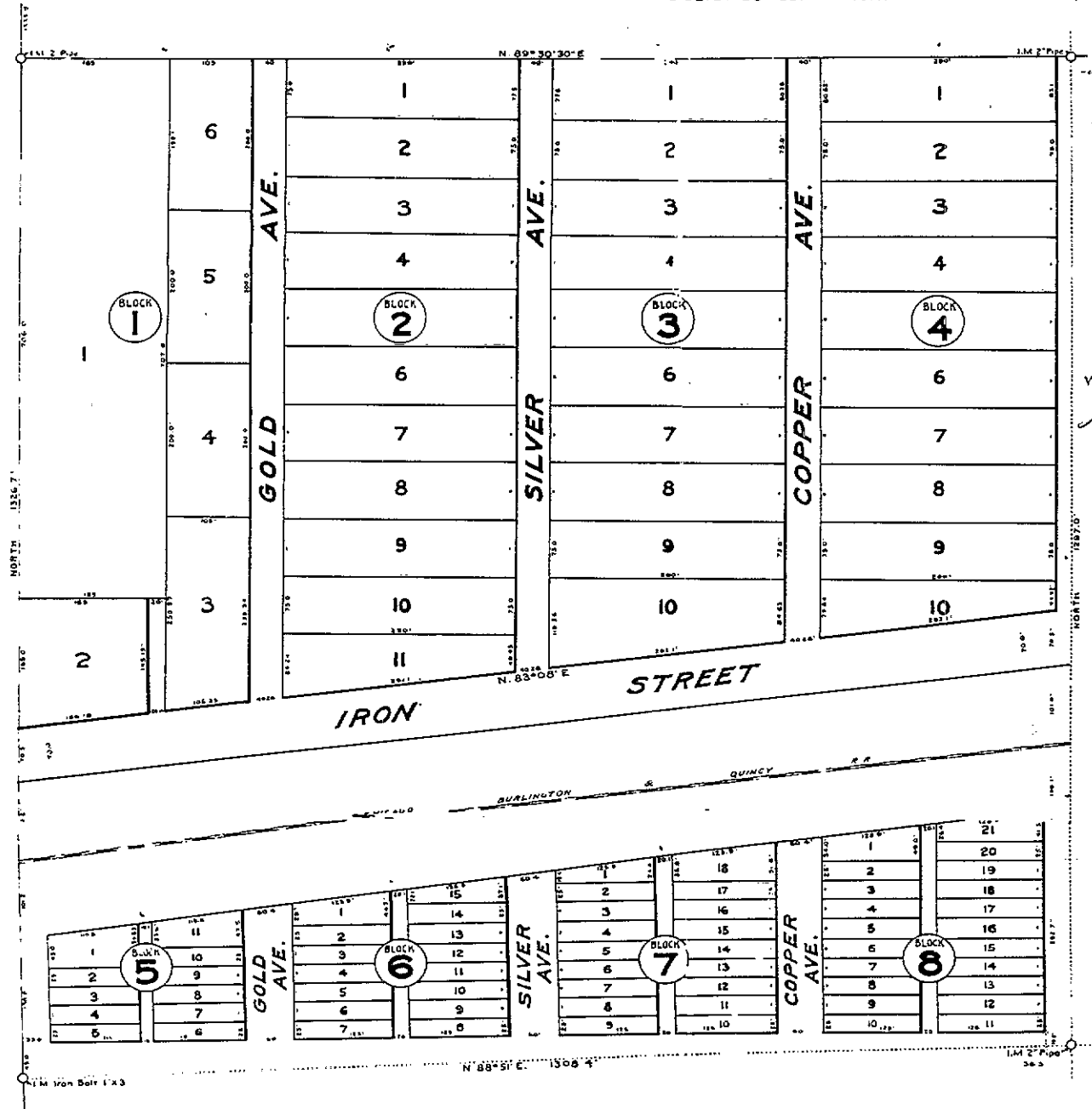
# OILDALE ACRES

## ADDITION TO THE CITY OF CASPER

52984 1/2  
STATE OF WYOMING } ss.  
County of Natrona } ss.  
This instrument was filed for Record  
Nov. 24 1917  
at 11:45 AM, and duly Recorded,  
in Book 18 of Records on Page 354  
County Clerk

Scale: 100 Feet = 1 Inch.

Section Corner  
Identified by Evans



This is to certify that the subdivisions shown hereon as parts of the S.W. 1/4 of the N.W. 1/4 of Section 1, Township 33 North, Range 79 West of the 6th Principal Meridian, and as appears on this map as blocks 1, 2, 3, 4, 5, 6, 7 and 8, being the OILDALE ACRES ADDITION to the City of Casper, Natrona County, State of Wyoming is with the free consent and in accordance with the desire of the undersigned owner and proprietor.

In witness whereof the BUTLER CORPORATION, a corporation organized under the laws of the State of Wyoming, has caused these presents to be signed by its President and its corporate seal hereunto affixed and attested by its Secretary on this 17th day of November A.D. 1917.

Attest: *Kathryn Lambert*  
Secretary.


Witness: *James H. Cody*  
BUTLER CORPORATION.  
*Ross Lambert*  
President.

State of Wyoming } ss.  
County of Natrona } ss.

I, James H. Cody, a Notary Public in and for said County of Natrona, and State of Wyoming, do hereby certify that Ross Lambert and Kathryn Lambert, who are personally known to me to be the President and Secretary respectively of the Butler Corporation, a corporation organized under the laws of the State of Wyoming and the same persons whose names are subscribed to the foregoing instrument as such President and Secretary respectively, appeared before me this day in person and severally acknowledged that they signed, sealed and delivered said instrument in behalf of said corporation and that said instrument and subdivisions are the free and voluntary acts of said corporation for the uses and purposes herein set forth.

Given under my hand and notarial seal this 17th day of November A.D. 1917

*James H. Cody* Notary Public  
My commission expires February 24th 1921.



ATLAS REPRODUCTION

COUNTY OF NATRONA

I, Karl S. Albert, a licensed Professional Engineer + land surveyor for the State of Wyoming Do Hereby Certify that the information as to Blks + Lots of Oildale Acres Add'n to the City of Casper, shown on the accompanying map was taken from the records of the Ex-Officio Register of Deeds of Natrona Co. Wyo; that from an actual survey made by me during the year 1935, I determined that the subdivision mapped herein is in reality not adjacent to the City of Casper, being at least one mile east of the eastern city limits of the City of Casper but instead it directly adjoins the present western limits of the Town of Evansville, Wyo.

*Karl S. Albert*  
Karl S. Albert,  
License No. 232

# OILDALE ACRES ADD'N TO CASPER, NATRONA CO. WYO.

