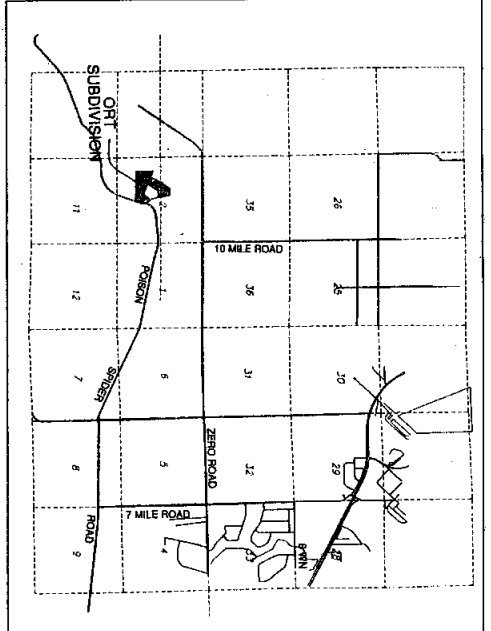
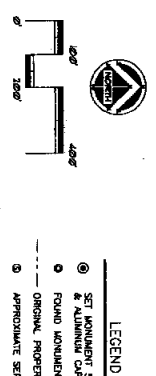


CERTIFICATE OF DEDICATION

STATE OF WYOMING } SS
COUNTY OF NATRONA



VICINITY MAP



APPROVALS
APPROVED BY THE BOARD OF COUNTY COMMISSIONERS OF NATRONA COUNTY, WYOMING BY RESOLUTION DATED AND PASSED THIS 20th DAY OF October, 2006.

INSPECTED AND APPROVED THIS 16th DAY OF November, 2006.

INSPECTED AND APPROVED THIS 9th DAY OF November, 2006.


INSPECTED AND APPROVED THIS 16th DAY OF November, 2006.

CERTIFICATE OF SURVEYOR
STATE OF WYOMING

THE FOREGOING INSTRUMENT WAS ACKNOWLEDGED BEFORE ME BY WILLIAM R. FERINGERER THIS 6TH DAY OF NOVEMBER, 2006.

WITNESS MY HAND AND OFFICIAL SEAL
COUNTY CLERK


RECORDED
FILED FOR RECORD IN THE OFFICE OF THE COUNTY CLERK OF NATRONA COUNTY, WYOMING THIS 17th DAY OF NOVEMBER, 2006.
INSTRUMENT NO. 805855



NOTES
1. ERROR OF CLOSURE EXCEEDS 1:10,000.
2. WATER IS PROVIDED BY THE PIONEER WATER AND SEWER DISTRICT.
3. THERE IS NO PUBLIC SEWAGE DISPOSAL SYSTEM.

BLACK WIDOW ROAD INFORMATION
BLACK WIDOW ROAD AND ACCESS EASEMENTS CREATED BY THE FOLLOWING INSTRUMENTS RECORDED IN THE NATRONA COUNTY CLERK'S OFFICE:

- INSTRUMENT #25096
- INSTRUMENT #25425
- INSTRUMENT #25427
- INSTRUMENT #26046



WITNESS MY HAND AND OFFICIAL SEAL
COUNTY CLERK

WITNESS MY HAND AND OFFICIAL SEAL
COUNTY CLERK

PLAT OF
ORT SUBDIVISION

BEING PORTIONS OF THE
SEAWALK, SHAWWALK, NEWSWALK & HANWALK SECTIONS 2, 13SW, R.81W,
NATRONA COUNTY, WYOMING

JAMES G. DIXON
NOTARY PUBLIC
STATE OF WYOMING

LAWRENCE D. & SALLY B. COLE
11778 FOSON SPIDER ROAD
CASPER, WYOMING 82504

LOT 1
ORT FAMILY TRUST - DATED OCTOBER 14, 1998
11778 FOSON SPIDER ROAD
CASPER, WYOMING 82504

LOT 2
LAWRENCE D. & SALLY B. COLE
11778 FOSON SPIDER ROAD
CASPER, WYOMING 82504

LOT 3
JAMES G. & ALLYNE G. DIXON
650 BLACK WIDOW ROAD
CASPER, WYOMING 82504

THE FOREGOING INSTRUMENT WAS ACKNOWLEDGED BEFORE ME BY JAMES G. ALLYNE G. DIXON THIS 5th DAY OF NOVEMBER, 2006.

WITNESS MY HAND AND OFFICIAL SEAL
COUNTY CLERK