

PRECISION DRILLING SIMPLE SUBDIVISION
 A REPLAT OF LOTS 26 AND 27,
 WESTGATE PARK II,
 NATRONA COUNTY, WYOMING

NATRONA COUNTY CLERK, WY
 Renaia Villo
 Recorded: SR
 Aug 2, 2010 12:40:13 PM
 Pages: 1 Fee: \$50.00
 NATRONA COUNTY PLANNING

CERTIFICATE OF DEDICATION
 STATE OF WYOMING)
 COUNTY OF NATRONA) SS

PRECISION DRILLING COMPANY L.P. DOES HEREBY CERTIFY THAT THEY ARE THE OWNER AND PROPRIETOR OF THE FOREGOING REPLAT LOCATED IN AND BEING LOTS 26 AND 27, WESTGATE PARK II, NATRONA COUNTY, WYOMING AND BRING MORE PARTICULARLY DESCRIBED AS FOLLOWS:

BEGINNING AT THE NORTHERN MOST CORNER OF SAID LOT 27, THENCE SOUTH 63°20'23" EAST A DISTANCE OF 386.92 FEET TO THE NORTHEASTLY MOST CORNER OF SAID LOT 27, THENCE SOUTH 1°29'31" EAST 383.54 FEET TO THE SOUTHEAST CORNER OF SAID LOT 26, THENCE SOUTH 89°34'39" WEST A DISTANCE OF 436.42 FEET TO THE SOUTHWEST CORNER OF SAID LOT 26, THENCE NORTH 0°23'43" WEST A DISTANCE OF 205.79 FEET TO THE NORTHWEST CORNER OF SAID LOT 26, THENCE NORTH 0°28'33" WEST 28°39'38" EAST A DISTANCE OF 154.18 FEET TO THE NORTHERN MOST CORNER OF SAID LOT 27, THENCE NORTH 28°39'38" EAST A DISTANCE OF 189.23 FEET TO THE POINT OF BEGINNING, CONTAINING 4.388 ACRES MORE OR LESS.

THE TRACT OF LAND, AS IT APPEARS ON THIS PLAT, IS DEDICATED WITH THE FREE CONSENT AND IN ACCORDANCE WITH THE DESIRES OF THE UNDERSIGNED OWNER AND PROPRIETOR. THE NAME OF THE REPLAT SHALL BE "PRECISION DRILLING SIMPLE SUBDIVISION".

Grant Hunter Senior VP of Operations
 GRANT HUNTER - SENIOR VP OF OPERATIONS

THE FOREGOING INSTRUMENT WAS ACKNOWLEDGED BEFORE ME BY GRANT HUNTER - SENIOR VP OF OPERATIONS ON THIS 21 DAY OF July, 2010.

WITNESS MY HAND AND OFFICIAL SEAL. MY COMMISSION EXPIRES 12-13-12
Umar Garcia
 UMAPARCA
 NOTARY PUBLIC



CERTIFICATE OF SURVEYOR
 STATE OF WYOMING)
 COUNTY OF NATRONA) SS

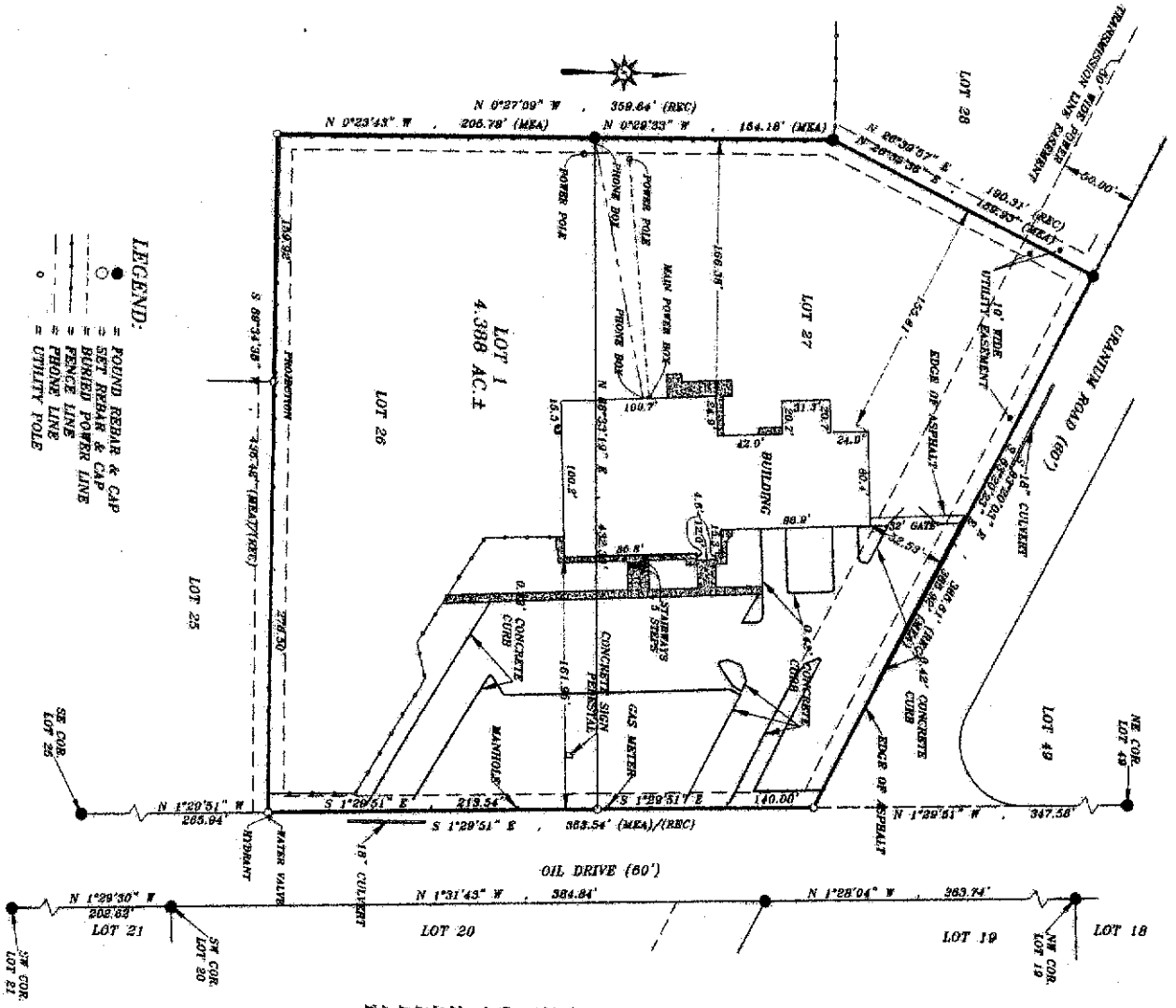

DANIEL A. SIEK, A REGISTERED LAND SURVEYOR IN THE STATE OF WYOMING, DO HEREBY CERTIFY THAT THIS PLAT WAS MADE FROM NOTES TAKEN DURING AN ACTUAL SURVEY MADE BY ME IN THE MONTH OF JUNE, 2010 AND THAT THIS PLAT IS AN ACCURATE REPRESENTATION THEREOF.

THE FOREGOING INSTRUMENT WAS ACKNOWLEDGED BEFORE ME BY DANIEL A. SIEK ON THIS 20th DAY OF July, 2010.
 WITNESS MY HAND AND OFFICIAL SEAL. MY COMMISSION EXPIRES Sept 21, 2011
Daniel A. Siek
 DANIEL A. SIEK
 NOTARY PUBLIC

Dan Chas Thaido
 DAN CHAS THAIDO
 NOTARY PUBLIC

RECORDED

FILED FOR RECORD IN THE OFFICE OF THE COUNTY CLERK OF NATRONA COUNTY, WYOMING, THIS 2nd DAY OF August, 2010.
 INSTRUMENT NO. 2010-08-0001
Renaia Villo
 COUNTY CLERK



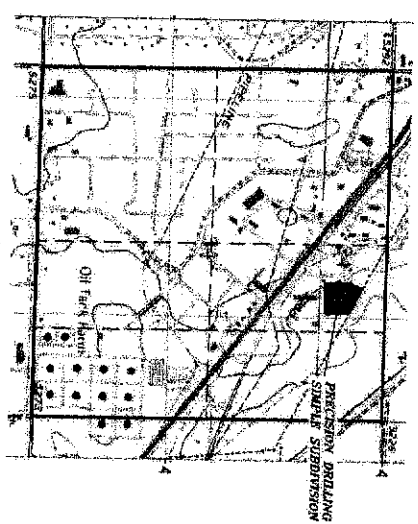
- NOTES:
1. BASIS OF BEARING IS AN ASSUMED BEARING OF N 1°29'31" W ON THE EAST LINE OF LOTS 26 & 27, WESTGATE PARK II, NATRONA COUNTY, WYOMING.
 2. ALL BEARINGS AND DISTANCES ARE MEASURED UNLESS OTHERWISE NOTED.
 3. PLAT CLOSURE EXCEEDS 1 IN 300,000.
 4. THIS SIMPLE SUBDIVISION CONTAINS 4.388 ACRES MORE OR LESS.
 5. THIS SIMPLE SUBDIVISION IS SUBJECT TO ALL EASEMENTS OF RECORD AND IN USE AT THE TIME OF PLATTING.
 6. 10.00 FOOT WIDE UTILITY EASEMENT AROUND ALL LOT LINES.
 7. THE EASEMENT LOCATED ALONG THE SOUTH SIDE OF LOT 27 AND ALONG THE NORTH SIDE OF LOT 26 RESERVED IN THE PLAT RECORDED IN BOOK 283, PAGE 22 ARE ABANDONED AND VACATED UPON APPROVAL OF THIS SIMPLE SUBDIVISION.

SCALE: 1" = 80'



LEGEND:

- = FOUND REBAR & CAP
- = SET REBAR & CAP
- = BURIED POWER LINE
- = FENCE LINE
- = PHONE LINE
- = UTILITY POLE



SCALE: 1" = 2000'

APPROVALS

STATE OF WYOMING)
 COUNTY OF NATRONA)
 I, DO HEREBY CERTIFY THAT THIS SIMPLE SUBDIVISION HAS BEEN EXAMINED BY ME AND FOUND TO COMPLY WITH THE REGULATIONS FOR NATRONA COUNTY, WYOMING, AND IS THEREFORE APPROVED FOR RECORDING.

Dan Chas Thaido
 COUNTY PLANNER / DATE 7/27/10
Umar Garcia
 COUNTY SURVEYOR / DATE 7/28/10
Dan Chas Thaido
 NATRONA COUNTY HEALTH OFFICER / DATE