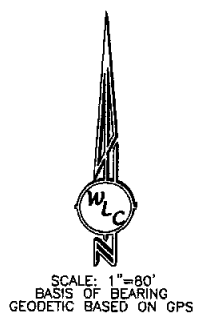


UNPLATTED

LOT 1, SCHAAN ADDITION

LOT 2, SCHAAN ADDITION



CERTIFICATE OF APPROVAL

STATE OF WYOMING } ss
 COUNTY OF NATRONA)

I, do hereby certify that this record of survey has been examined by me and found to comply with the regulations for Natrona County, Wyoming, and is therefore approved for recording.

Robert Williams COUNTY DEVELOPMENT DIRECTOR/DATE
Steve M. Castle COUNTY SURVEYOR/DATE
Mark E. Dandy COUNTY HEALTH OFFICER/DATE

Filed for record in the office of the county clerk of Natrona County, Wyoming on this 25 day of January, 2007.

Renea Vitto
 COUNTY CLERK

My term of office expires January 6, 2011

CERTIFICATE OF OWNER

Roger and Sheryl Garling owners of R and D Enterprises, Inc. hereby certify that the above or foregoing subdivision, R AND D ACRES Simple Subdivision and being portions of E1/2SW1/4, Section 29 Township 34 North, Range 79 West of the Sixth Principal Meridian, Natrona County, Wyoming as it appears on this plat is with the free consent and in accordance with the desires of the above named and undersigned owners and proprietors of said lands, the name of said subdivision shall be "R AND D ACRES SIMPLE SUBDIVISION". Dated at Casper, Wyoming this 10th day of January, 2007.

Roger Garling
 Roger Garling, OWNER OF R AND D ENTERPRISES, INC.

Sheryl Garling
 Sheryl Garling, OWNER OF R AND D ENTERPRISES, INC.

STATE OF WYOMING } ss
 COUNTY OF NATRONA)

The foregoing instrument was acknowledged before me by Roger Garling and Sheryl Garling on this 10 day of January, 2007.


Witness my hand and official seal.

My commission expires: June 17, 2009 *Kathleen M. Krupski*
 Notary Public

CERTIFICATE OF SURVEYOR

I, Steve M. Castle, a registered professional land surveyor, License No. 6010, do hereby certify that this plat was made from notes taken during an actual survey made by me or under my direct supervision during the month of May, 2006 and that this plat, to the best of my knowledge and belief, correctly and accurately represents the same.

Steve M. Castle
 Professional Land Surveyor
 License No. 6010
 WYOMING



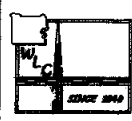
LEGEND

- RECOVERED BRASS CAP
- RECOVERED CORNER (AS NOTED)
- SET 5/8" REBAR WITH ALUMINUM CAP
- N.89°49'14"E., 184.79' MEASURED EASEMENT
- PROPERTY BOUNDARY

810521

NATRONA COUNTY CLERK, WYOMING
 Renea Vitto Recorded: KA
 Jan 25, 2007 04:08:49 PM
 Pages: 1 Fee: \$50.00
 NC PLANNING

PLAT OF
 R AND D ACRES SIMPLE SUBDIVISION
 BEING PORTIONS OF E1/2SW1/4, SECTION 29
 TOWNSHIP 34 NORTH, RANGE 79 WEST
 SIXTH PRINCIPAL MERIDIAN
 NATRONA COUNTY, WYOMING



Survey & Plat By:
WORTINGTON, LENHART and CARPENTER, INC.
 200 Pronghorn Casper, Wyoming 82201 (307) 296-2524
 W.D. No: 12321 Date: 06-30-06 Acad. Dwg: SIMPLE SUBDIVISION