

**CERTIFICATE OF DEDICATION**

NATRONA COUNTY CLERK, WYOMING  
 Mary Ann Collins Recorded: SSS  
 Aug 16, 2006 02:57:12 PM  
 Pages: 1 Fee: \$50.00  
 NC PLANNING

**798872**

STATE OF WYOMING )  
 COUNTY OF NATRONA ) SS

THE UNDERSIGNED RAZOR ENTERPRISES, LLC, DOES HEREBY CERTIFY THAT THEY ARE THE OWNERS AND PROPRIETORS OF THE SE4SE4 OF SECTION 11, T. 34N., R. 81W., NATRONA COUNTY, WYOMING, BEING MORE PARTICULARLY DESCRIBED AS FOLLOWS:

COMMENCING AT A FOUND BRASS CAP MARKING THE E4M CORNER COMMON TO SAID SECTION 11 AND SECTION 14, BEING THE POINT OF BEGINNING OF THIS LEGAL DESCRIPTION AND THE SOUTHWEST CORNER OF THE PARCEL OF LAND BEING DESCRIBED HEREIN; THENCE NORTH53°33'W ALONG THE WEST LINE OF THE SE4SE4 OF SAID SECTION 11, 1320.68 FEET TO A FOUND BRASS CAP AT THE SE4M CORNER OF SAID SECTION 11, BEING THE NORTHWEST CORNER OF THIS PARCEL OF LAND;

THENCE S89°38'31"E ALONG THE NORTH LINE OF THE SE4SE4 OF SAID SECTION 11, 1324.79 FEET TO THE SW CORNER COMMON TO SAID SECTION 11 AND SECTION 12, BEING MONUMENTED BY A BRASS CAP WITNESS CORNER SET THIS SURVEY 110 FEET WEST OF SAID SW4 CORNER AND BEING THE NORTHEAST CORNER OF THIS PARCEL OF LAND;

THENCE S00°39'05"E ALONG THE EAST LINE OF THE SE4SE4 OF SAID SECTION 11, 1321.62 FEET TO THE SE CORNER OF SAID SECTION 11, BEING MONUMENTED BY A FOUND BRASS CAP WITNESS CORNER LOCATED 50 FEET WEST OF SAID SE CORNER AND BEING THE SOUTHEAST CORNER OF THIS PARCEL OF LAND;

THENCE N89°35'46"W ALONG THE SOUTH LINE OF THE SE4SE4 OF SAID SECTION 11, 1319.25 FEET TO THE POINT OF BEGINNING. THE ABOVE DESCRIBED TRACT OF LAND CONTAINS 40.08 ACRES, AND IS SUBJECT TO ANY RIGHTS-OF-WAY AND/OR EASEMENTS, RESERVATIONS AND ENCUMBRANCES WHICH HAVE BEEN LEGALLY ACQUIRED.

THE ABOVE DESCRIBED PARCEL OF LAND AS IT APPEARS ON THIS PLAT, IS DEDICATED WITH THE FREE CONSENT AND IN ACCORDANCE WITH THE DESIRES OF THE UNDERSIGNED OWNERS AND PROPRIETORS, THE NAME OF THIS SIMPLE SUBDIVISION SHALL BE "RAZOR SIMPLE SUBDIVISION NO. 3," AND THE OWNERS DO HEREBY GRANT TO THE PUBLIC AND PRIVATE UTILITY COMPANIES AN EASEMENT AND LICENSE TO LOCATE, CONSTRUCT AND USE AND MAINTAIN CONDUITS, LINES, WIRES AND PIPES, ANY OR ALL OF THEM, UNDER AND ALONG THE STRIPS OF LAND MARKED AS UTILITY EASEMENTS AS SHOWN ON THIS PLAT.


*Steve L. Stenle*  
 STEVE L. STENLE - PRESIDENT

RAZOR ENTERPRISES, LLC  
 123 WEST 1ST ST., SUITE 620  
 CASPER, WYOMING 82601

THE FOREGOING INSTRUMENT WAS ACKNOWLEDGED BEFORE ME BY STEVE L. STENLE THIS 16 DAY OF August 2006.

WITNESS MY HAND AND OFFICIAL SEAL

*James F. Jones*  
 NOTARY PUBLIC  
 MY COMMISSION EXPIRES: Mar 25, 2008




**CERTIFICATE OF APPROVAL**

I HEREBY CERTIFY THAT THIS SIMPLE SUBDIVISION HAS BEEN EXAMINED BY ME AND FOUND TO COMPLY WITH THE REGULATIONS FOR NATRONA COUNTY, WYOMING AND IS THEREFORE APPROVED FOR RECORDING.  
*Johnathan Stickle*  
 COUNTY SURVEYOR/DATE  
*John E. Roubb*  
 HEALTH OFFICER/DATE

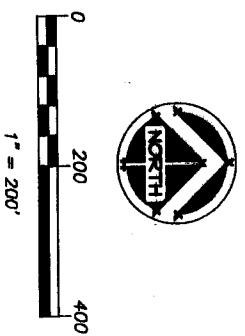
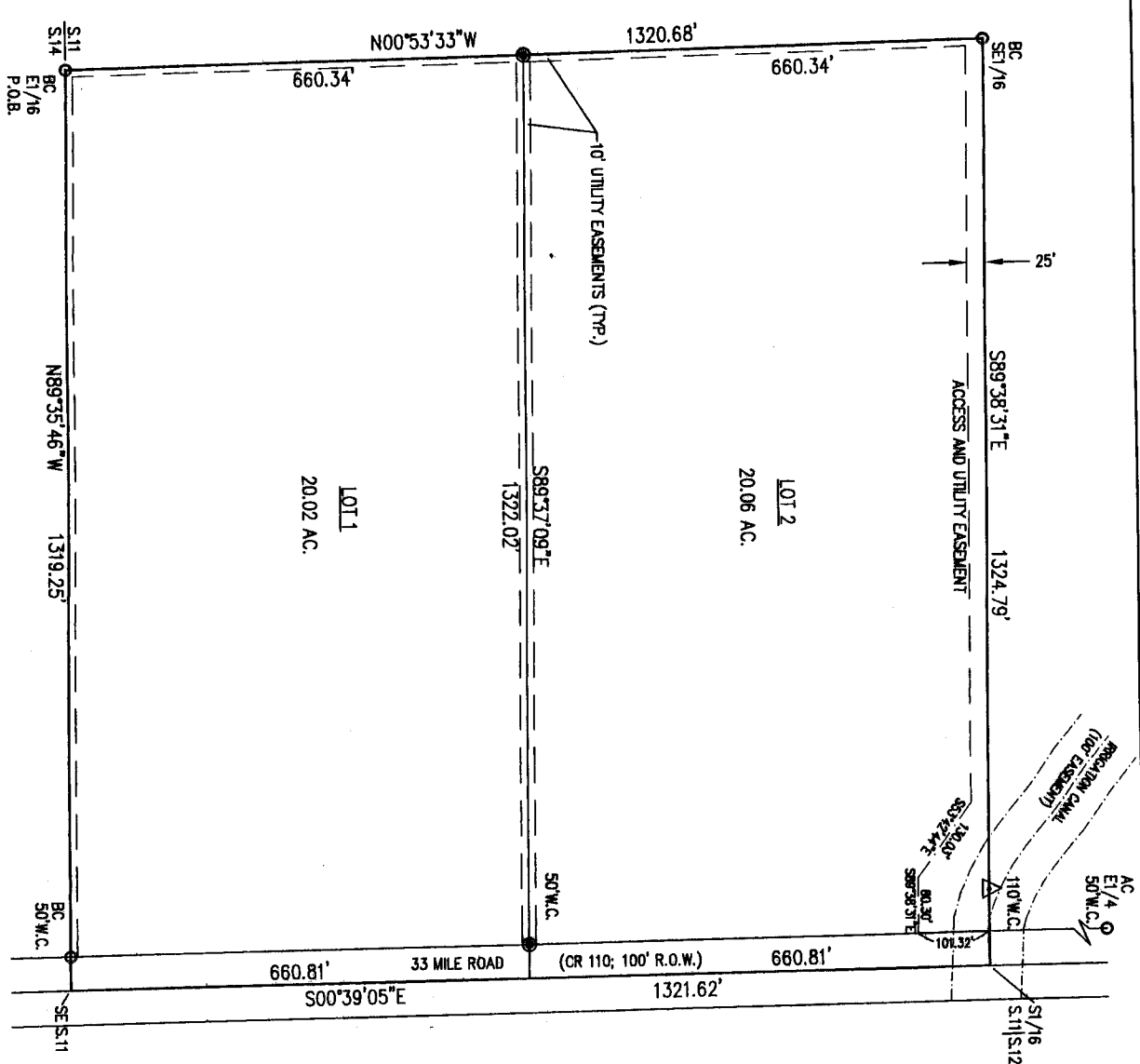
FILED FOR THE RECORD IN THE OFFICE OF THE COUNTY CLERK OF NATRONA COUNTY, WYOMING ON THE 16 DAY OF August 2006.

**CERTIFICATE OF SURVEYOR**

STATE OF WYOMING )  
 COUNTY OF NATRONA ) SS  
 I, James F. Jones, Professional Land Surveyor, No. 5529, DO HEREBY CERTIFY THAT I PREPARED THIS PLAT FROM AN ACTUAL AND ACCURATE SURVEY OF THIS PARCEL OF LAND, AND THAT THE CORNER MONUMENTS SHOWN HEREON WERE PROPERLY PLACED UNDER MY DIRECT SUPERVISION IN ACCORDANCE WITH THE REGULATIONS OF NATRONA COUNTY.



PLAT OF SIMPLE SUBDIVISION  
**RAZOR SIMPLE SUBDIVISION NO. 3**  
 BEING THE SE4SE4 OF SECTION 11, T. 34N., R. 81W.  
 NATRONA COUNTY, WYOMING



- LEGEND**
- ▲ SET BRASS CAP, LS 5529
  - SET ALUMINUM CAP, LS 5529
  - FOUND MONUMENT AS NOTED:
  - BC: BRASS CAP
  - AC: ALUMINUM CAP