


716565
0716565

NATRONA CO. CLERK WY
MARY ANN COLLINS
RECORDED

2003 MAY 19 AM 9

DETAIL
ROAD EASEMENT
SCALE 1" = 100'

EXIST'G. GATE
& ACCESS ROAD



STATE OF WYOMING } ss.
COUNTY OF NATRONA }

I, WILLIAM G. LADD, A REGISTERED PROFESSIONAL ENGINEER AND LAND SURVEYOR, LICENSE NO. 519, DO HEREBY CERTIFY THAT THIS PLAT WAS MADE FROM NOTES TAKEN DURING AN ACTUAL SURVEY MADE ON MARCH 13, 2003, AND THAT THIS PLAT, TO THE BEST OF MY KNOWLEDGE AND BELIEF, CORRECTLY AND ACCURATELY REPRESENTS SAID SURVEY.

William G. Ladd
WILLIAM G. LADD
PE & LS NO. 519, EXPIRES DECEMBER 31, 2003

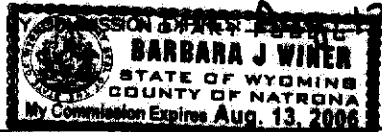
OWNERS:

David L. Sechrist *Frances A. Sechrist*
DAVID L. SECHRIST FRANCES A. SECHRIST

STATE OF WYOMING } ss.
COUNTY OF NATRONA }

ACKNOWLEDGED BEFORE ME BY DAVID L. SECHRIST AND FRANCES A. SECHRIST THIS 30th DAY OF APRIL, 2003.

WITNESS MY HAND AND OFFICIAL SEAL *Barbara J. Winer*



SCALE: 1"=400'

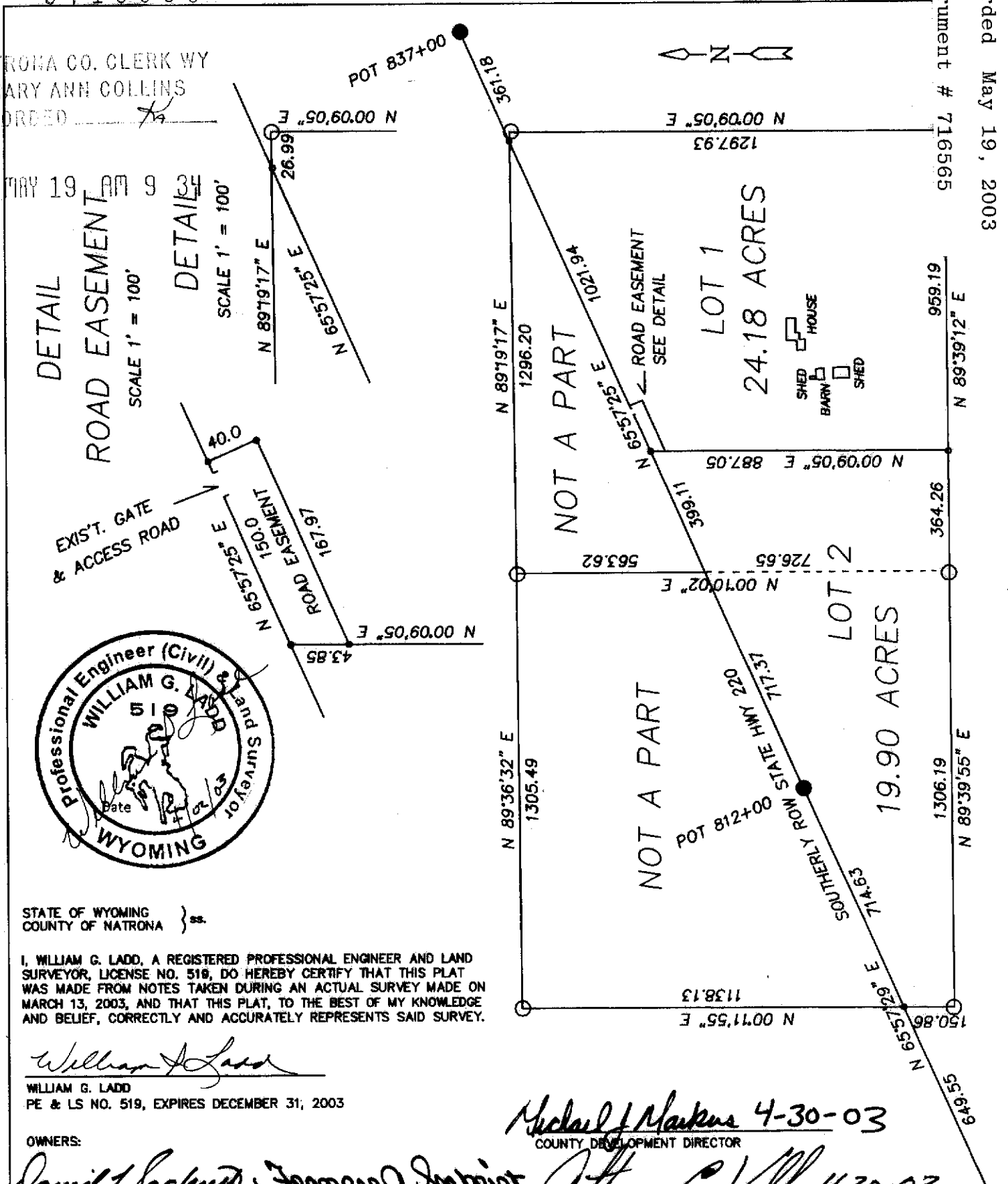
- SET 5/8" REBAR ○
- R.O.W. MONUMENT ●
- BLM BRASS CAP ○

Surveyor: LADD ENGINEERING COMPANY
P.O. BOX 1683
CASPER, WY 82602
(307) 235-1858

DATE: 4/02/2003

Owners: DAVID L. & FRANCES A. SECHRIST
P.O. BOX 1184
CASPER, WY 82602

PLAT OF
SECHRIST ADDITION
Location: NE 1/4 SW 1/4 & NW 1/4 SE 1/4
SECTION 28
T. 32 N, R. 81 W. 6TH P.M.
NATRONA COUNTY, WYOMING



SECHRIST ADDITION #1903
Recorded May 19, 2003
Instrument # 716565

Michael J. Markus 4-30-03
COUNTY DEVELOPMENT DIRECTOR

Arthur C. Volk 4-30-03
COUNTY SURVEYOR

Ann O'Connell 5/18/03
COUNTY HEALTH OFFICER

FILED FOR RECORD IN THE OFFICE OF THE COUNTY CLERK
NATRONA COUNTY THIS 19th DAY OF May 2003
Mary Ann Collins
COUNTY CLERK

1-SD-1

#1903

Restrictions indicating a preference, limitation or discrimination based on race, color, religion, sex, handicap, familial status, or national origin are hereby deleted to the extent such restrictions violate 42 USC 3604(c).

