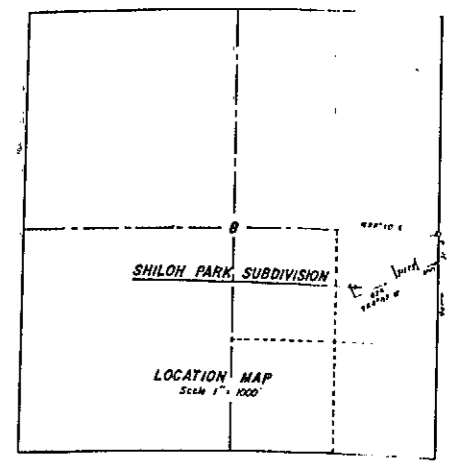


1710  
 Parcel 128  
 Folder 2

T. 33 N., R. 79 W., 6th P.M.

PART OF  
 NE1/4SE1/4 SECTION 8, T. 33 N., R. 79 W.



228/30

### THE SHILOH PARK SUBDIVISION CERTIFICATE OF DEDICATION

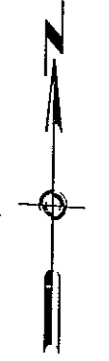
Map showing the Shiloh Park Subdivision, a parcel of land annexed to the City of Casper in the NE1/4SE1/4 Section 8, T. 33 N., R. 79 W., 6th P.M., Natrona County, Wyoming, and bounded as follows:

Commencing at a point marked by a brass cap monument, which is the common quarter corner between Sections 8 and Section 9, T. 33 N., R. 79 W., of the Sixth Principal Meridian, Natrona County, Wyoming; thence south a distance of 314.4 feet along the eastern line Section 8 and 9, to a point on north line of Collins Drive; thence S. 64°02'W. along northern boundary of West Collins Drive a distance of 701.74 feet to a point; said point is located on the northern boundary of Collins Drive, bearing true north a distance of 77.86 feet from the Property Monument located at the northwest corner Block 154, east line of Willow Street and southern line of West Collins Drive; thence S. 64°02'W. along northern boundary Collins Drive a distance of 473.43 feet to a point that is located N. 25°58'W. a distance of 70.0 feet from the Property Monument at the northeast corner Block 185, west line of Cherry Street and southern boundary of Collins Drive; thence S. 64°02'W. along northern boundary Collins Drive a distance of 625.0 feet to Corner No. 3; thence N. 64°02'E. a distance of 143.7 feet to Corner No. 2; thence N. 64°02'E. a distance of 625.0 feet to Corner No. 1; thence S. 25°58'E. a distance of 143.7 feet to Corner No. 4, located on northern boundary of Collins Drive; thence S. 64°02'W. a distance of 90.0 feet to point of beginning.

Said parcel of land contains 2.082 acres, more or less.  
 This platting is made with the free consent and in accordance with the desires of the undersigned owner and proprietor.

Dated at Casper, Wyoming this 11 day of March, 1969.

Donald D. Brasse Marika L. Brasse  
 Donald D. Brasse Marika L. Brasse



SCALE 1" = 80'

STATE OF WYOMING, ss  
 County of Natrona

On this 11 day of March, 1969, before me personally appeared Donald D. Brasse and Marika L. Brasse, husband and wife, to me known to be the persons described in and who executed the foregoing instrument and acknowledged that they executed the same as their free act and deed. Given under my hand and notarial seal the day and year first above written.

My Commission Expires Feb. 28, 1972 Kay Brittain  
 Notary Public

PLACE FOR NOTARY SEAL



### CERTIFICATE OF SURVEYOR

STATE OF WYOMING, ss  
 County of Natrona


I, Elmer H. Johnston, dba Johnston's, Inc., Engineering Surveys, a duly registered Land Surveyor in the State of Wyoming, do hereby certify that this map of Shiloh Park Subdivision, a subdivision annexed to the City of Casper, Wyoming, and a part of NE1/4SE1/4 Section 8, T. 33 N., R. 79 W., 6th P.M., Natrona County, Wyoming, was made from notes taken during an actual survey made by me during January 1969, that such survey is accurately shown, that Tract Corners are properly marked and described, that this map correctly shows the subdivision of lots, that all roads, streets, alleys, easements of record, bearings, angles and distances as shown on this map are true to the best of my knowledge and belief.

Elmer H. Johnston  
 Surveyor

Subscribed to my presence and sworn to before me on this 11 day of March, 1969.

My Commission Expires Feb. 28, 1972 Kay Brittain  
 Notary Public

PLACE FOR NOTARY SEAL



### PLAT APPROVED

APPROVED by the Board of County Commissioners of Natrona County, Wyoming by Resolution duly passed on the \_\_\_\_\_ day of \_\_\_\_\_

ATTEST: \_\_\_\_\_  
 COUNTY CLERK, SECRETARY OF BOARD  
 BY: \_\_\_\_\_  
 CHAIRMAN OF BOARD  
 \_\_\_\_\_  
 COUNTY SURVEYOR

Inspected and approved on the \_\_\_\_\_ day of \_\_\_\_\_  
 FILED FOR RECORD in the Office of the County Clerk of Natrona County, Wyoming this 12 day of March, 1969.

### PLAT APPROVED

APPROVED by the City Council of Casper, Wyoming by Resolution (Ordinance) No. 169-A, duly passed, adopted, and approved on the 17 day of March, 1969.

ATTEST: Alan C. Epperson  
 CITY CLERK  
 BY: Libby Seldin  
 MAYOR, CITY OF CASPER  
 Inspected and approved on the 11 day of March, 1969.  
Vincent Branski  
 CITY ENGINEER

### PLAT APPROVED

APPROVED by the Community Planning Commission of Casper, Wyoming this 15 day of MAY, 1969 and forwarded to the City Council of Casper, Wyoming with recommendation that said be approved.

Chairman: Thomas P. Bault  
 Secretary: \_\_\_\_\_

