

**CERTIFICATE OF OWNER**

EAST SIDE HOMES, A WYOMING PARTNERSHIP, HEREBY CERTIFY THAT THE ABOVE OR FOREGOING SUBDIVISION, SOUTH PARK SIMPLE SUBDIVISION, LOTS 43 & 44, BEING PORTIONS OF THE SW1/4NW1/4, SECTION 1, T.34N., R.78W., 6TH P.M., NATRONA COUNTY, WYOMING AS IT APPEARS ON THIS PLAT IS WITH THE FREE CONSENT AND IN ACCORDANCE WITH THE DESIRES OF THE ABOVE NAMED AND UNDERSIGNED OWNER AND PROPRIETOR OF SAID LANDS, THE NAME OF SAID SUBDIVISION SHALL BE "SOUTH PARK MAJOR LAND DIVISION, LOTS 43 & 44", DATED AT CASPER, WYOMING THIS 25 DAY OF July, 2008.

EAST SIDE HOMES  
407 N. WALSH DRIVE  
CASPER, WYOMING 82509

TORRY R. KERSENBROCK - PRESIDENT

THE FOREGOING INSTRUMENT WAS ACKNOWLEDGED BEFORE ME BY TORRY R. KERSENBROCK, President of East Side Homes THIS 25 DAY OF JULY, 2008.


WITNESS MY HAND AND OFFICIAL SEAL.  
MY COMMISSION EXPIRES 8/03/11



**CERTIFICATE OF SURVEYOR**

STATE OF WYOMING )  
COUNTY OF NATRONA ) SS

KNOW ALL MEN BY THESE PRESENTS: THAT I, WILLIAM R. FEHRINGER, DO HEREBY CERTIFY THAT I PREPARED THIS PLAT FROM AN ACTUAL AND ACCURATE SURVEY OF THE LAND AND THAT THE CORNER MONUMENTS SHOWN THEREON WERE PROPERLY PLACED UNDER MY DIRECT SUPERVISION, IN ACCORDANCE WITH THE SUBDIVISION REGULATIONS OF NATRONA COUNTY.



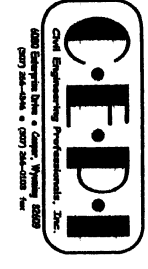
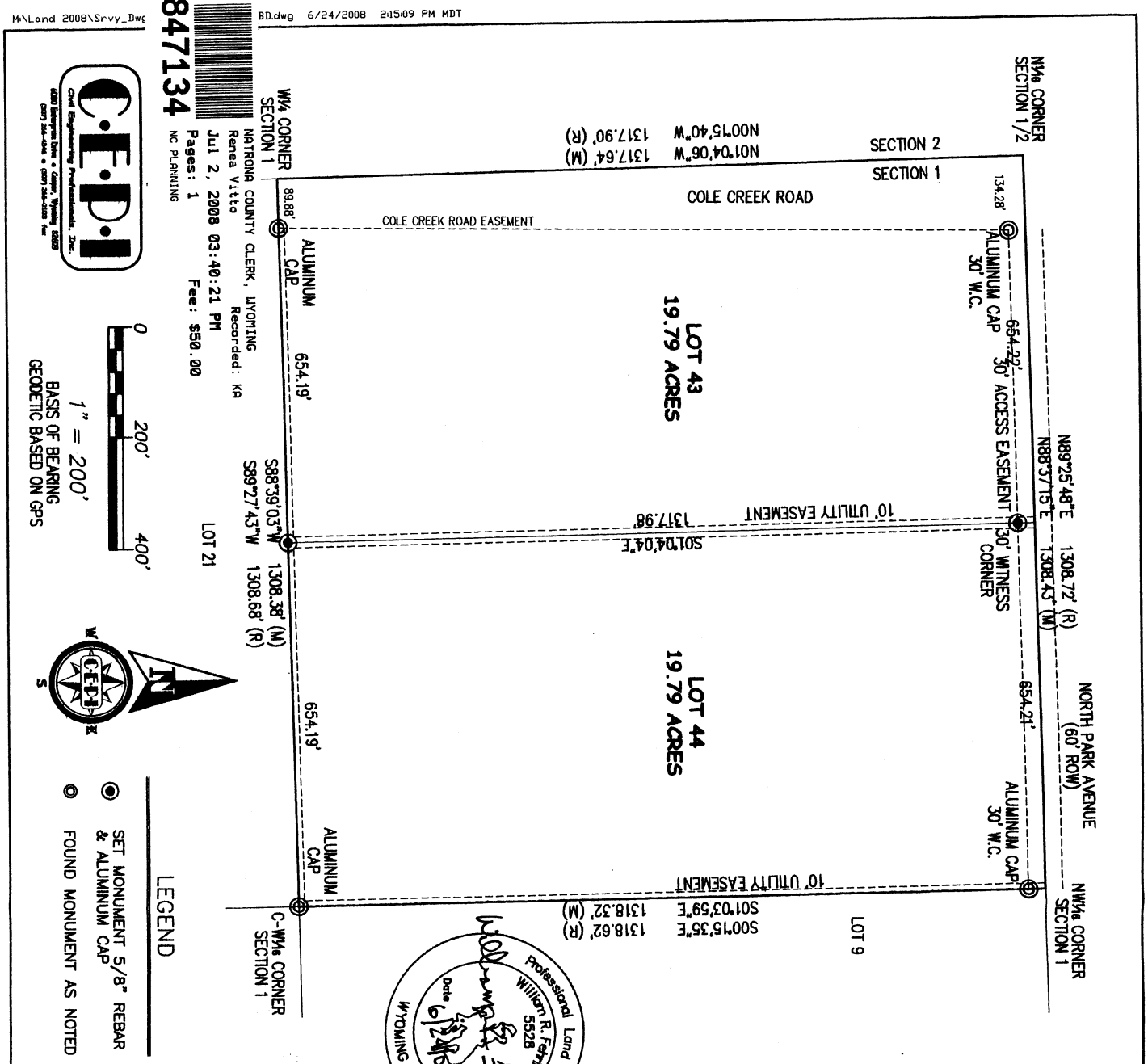
**CERTIFICATE OF SIMPLE SUBDIVISION APPROVAL**

I, DO HEREBY CERTIFY THAT THIS SIMPLE SUBDIVISION HAS BEEN EXAMINED BY ME AND FOUND TO COMPLY WITH THE REGULATIONS FOR NATRONA COUNTY, WYOMING, AND IS THEREFORE APPROVED FOR RECORDING.

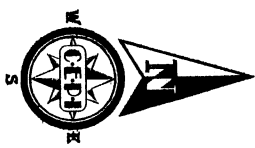
6-26-08 COUNTY PLANNER/DATE  
William R. Fehring COUNTY SURVEYOR/DATE  
Dr. M. R. Dowell, MD HEALTH OFFICER/DATE

FILED FOR THE RECORD IN THE OFFICE OF THE COUNTY CLERK OF NATRONA COUNTY, WYOMING ON THE 25 DAY OF July, 2008.

REPLAT OF  
AS  
LOT 8, SOUTH PARK MAJOR LAND DIVISION  
**SOUTH PARK SIMPLE SUBDIVISION**  
LOTS 43 & 44  
BEING THE SW1/4NW1/4, SECTION 1, T.34N., R.78W.  
NATRONA COUNTY, WYOMING



1" = 200'  
BASIS OF BEARING  
GEODETIC BASED ON GPS



- LEGEND
- SET MONUMENT 5/8" REBAR & ALUMINUM CAP
  - FOUND MONUMENT AS NOTED

847134  
NC PLANNING  
Jul 2, 2008 03:40:21 PM  
Fee: \$50.00  
Recorded: KA  
NATRONA COUNTY CLERK, WYOMING  
Renea Vitto