

**LEGEND**

- RECOVERED BRASS CAP
- RECOVERED ALUM. CAP
- SET 5/8" REBAR WITH ALUMINIUM CAP


N.89°49'14"E., 184.79' RECORD EASTMENT SUBDIVISION BOUNDARY

**CERTIFICATE OF SURVEYOR**

I, Steve M. Castle, a registered professional land surveyor, License No. 6010, do hereby certify that this plat was made from notes taken during an actual survey made by me or under my direct supervision during the month of October, 2011 and that this plat, to the best of my knowledge and belief, correctly and accurately represents said survey.

NATRONA COUNTY CLERK, WY  
Renee Vitto  
Jan 13, 2012 08:36:00 AM  
Pages: 1 Fee: \$50.00  
NATRONA COUNTY PLANNING

921456



**PLAT OF**

**SUNDEM SIMPLE SUBDIVISION**

**A VACATION, REPLAT AND SUBDIVISION OF**

**TRACT 2, ROBERTS DRILLING TRACTS 1 & 2**

**SIMPLE SUBDIVISION**

**A SUBDIVISION OF A PORTION OF THE**

**SW1/4SE1/4, SECTION 12**

**TOWNSHIP 33 NORTH, RANGE 80 WEST**

**SIXTH PRINCIPAL MERIDIAN**

**NATRONA COUNTY, WYOMING**

**CERTIFICATE OF OWNER**

David V. Sundem hereby certify that the above or foregoing subdivision, Sundem Simple Subdivision, a vacation, replat and subdivision of Tract 2, Roberts Drilling Tracts 1 & 2, Simple Subdivision, being a subdivision of the SW1/4SE1/4, Section 12, Township 33 North, Range 80 West of the Sixth Principal Meridian, Natrona County, Wyoming as it appears on this plat is with the free consent and in accordance with the desires of the above named and undersigned owners and proprietors of said lands, the name of said subdivision shall be "SUNDEM SIMPLE SUBDIVISION". Dated at Casper, Wyoming this 4TH day of JANUARY, 2012.

DAVID V. SUNDEM, OWNER

STATE OF WYOMING } ss  
COUNTY OF NATRONA }


The foregoing instrument was acknowledged before me by David V. Sundem, Owner on this 4TH day of JANUARY, 2012.

Witness my hand and official seal.

My commission expires: JUNE 20, 2013

**CERTIFICATE OF APPROVAL**

STATE OF WYOMING } ss  
COUNTY OF NATRONA }



ENGINEERING · SURVEYING · PLANNING  
200 PRONGHORN, CASPER, WY, 82601  
W.D. NO.: 14389 DATE: 1-04-12 FILE NAME: SUNDEM SIMPLE SUB


STATE OF WYOMING } ss  
COUNTY OF NATRONA }

The foregoing instrument was acknowledged before me by Steve M. Castle this 4TH day of JANUARY, 2012.

Witness my hand and official seal.

My commission expires: JUNE 20, 2013

Notary Public



I, do hereby certify that this record of survey has been examined by me and found to comply with the regulations for Natrona County, Wyoming, and is therefore, approved for recording.

Jimmie 1/13/12 Steve M. Castle  
COUNTY DEVELOPMENT DIRECTOR/DATE COUNTY SURVEYOR/DATE

Filed for record in the office of the county clerk of Natrona County, Wyoming on this 4th day of JANUARY, 2012.

Renee Vitto  
COUNTY CLERK

My term of office expires  
January 5, 2015

STATE OF WYOMING } ss  
COUNTY OF NATRONA }

