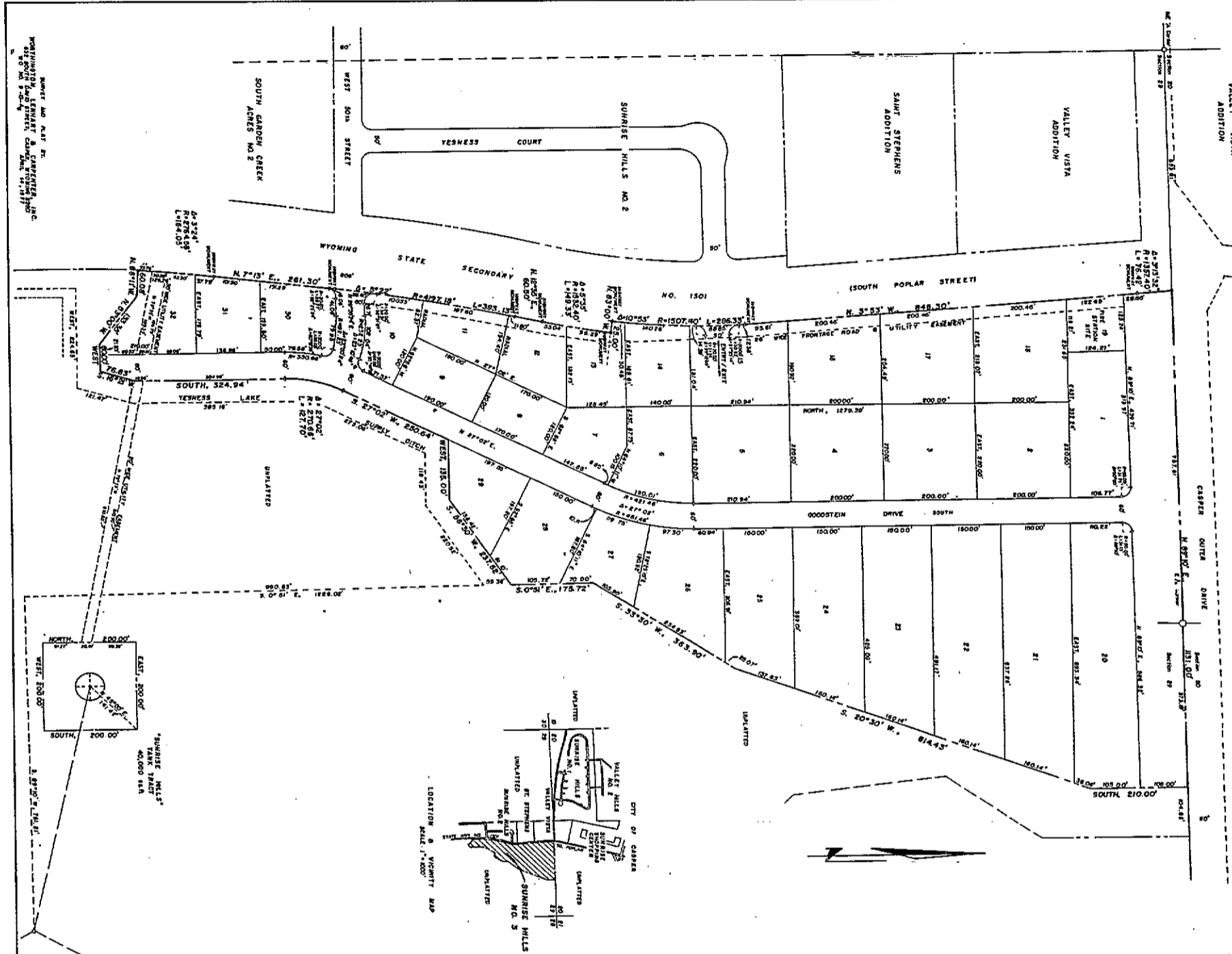




**SUNRISE HILLS NO. 3**  
 AN ADDITION TO THE CITY OF CASPER  
 NATRONA COUNTY, WYOMING  
 A SUBDIVISION OF  
 PORTIONS OF THE NE 1/4, SECTION 29  
 TOWNSHIP 33 NORTH, RANGE 79 WEST  
 SIXTH PRINCIPAL MERIDIAN, WYOMING

SCALE: 1" = 80'  
 PLAT NO. 688 IN VOLUME 16-1396  
 CERTIFICATE OF DEDICATION



1. The City of Casper, Wyoming, hereby certifies that the plat and subdivision of the foregoing Subdivision, shown in and attached to this Certificate of Dedication, is in accordance with the laws of the State of Wyoming, and that the same have been approved by the Board of Commissioners of the City of Casper, Wyoming, and that the same are hereby dedicated to the public use of the City of Casper, Wyoming, and that the same are hereby accepted by the City of Casper, Wyoming, and that the same are hereby dedicated to the public use of the City of Casper, Wyoming, and that the same are hereby accepted by the City of Casper, Wyoming.

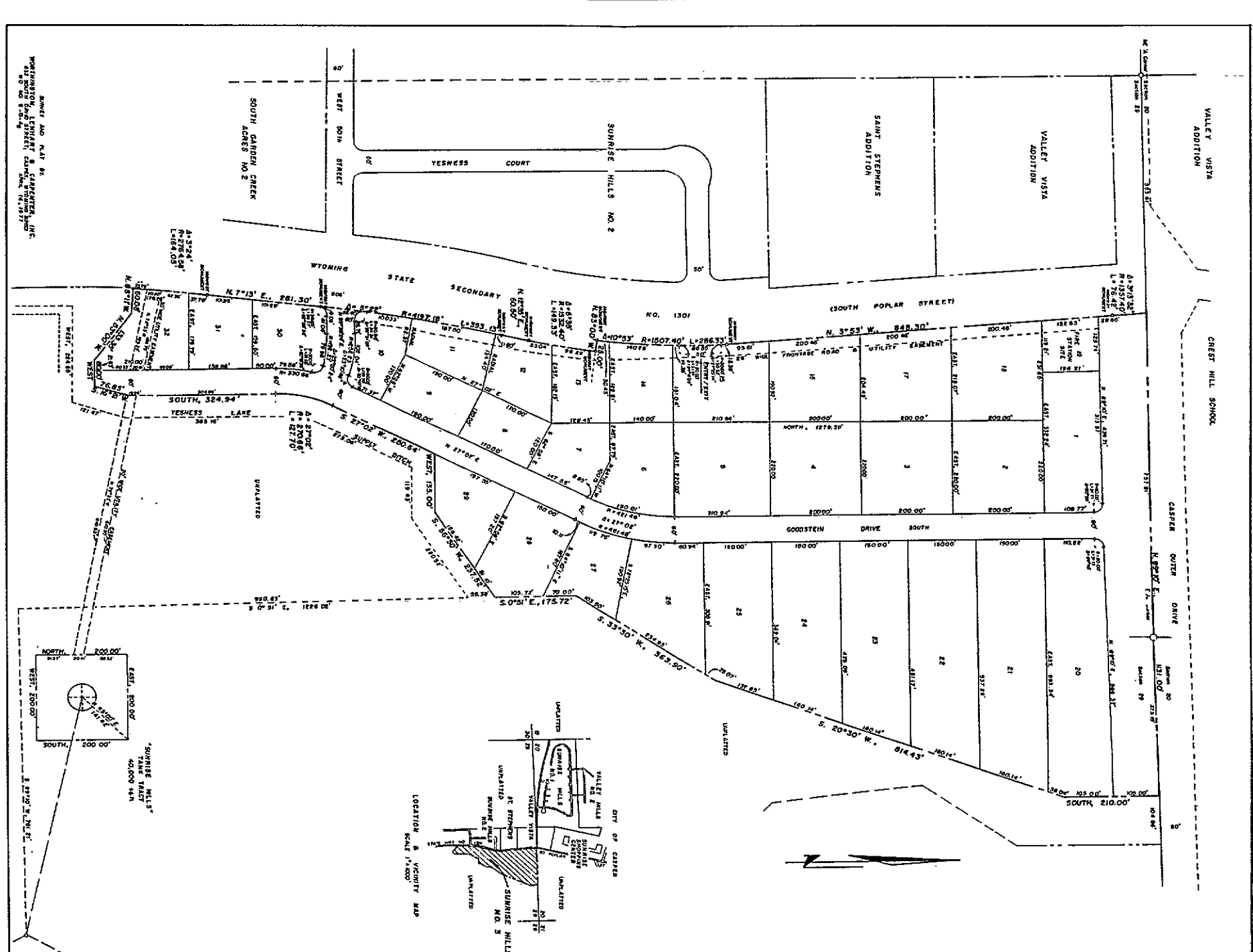
**ACKNOWLEDGEMENT**  
 I, the undersigned, being duly sworn, depose and say that the foregoing is a true and correct copy of the original of the foregoing Subdivision, as the same appears in the files of the County Clerk of Natrona County, Wyoming, and that the same are hereby dedicated to the public use of the City of Casper, Wyoming, and that the same are hereby accepted by the City of Casper, Wyoming.

**CERTIFICATE OF SURVEYOR**  
 I, the undersigned, being duly sworn, depose and say that I am a duly licensed Surveyor in the State of Wyoming, and that I have surveyed the foregoing Subdivision, and that the same are hereby dedicated to the public use of the City of Casper, Wyoming, and that the same are hereby accepted by the City of Casper, Wyoming.

**APPROVALS**  
 Approved by the Board of Commissioners of the City of Casper, Wyoming, on this 1st day of \_\_\_\_\_, 1977, by \_\_\_\_\_, Mayor, and \_\_\_\_\_, City Clerk.

**ATTEST:**  
 I, the undersigned, being duly sworn, depose and say that I am a duly licensed Notary Public in the State of Wyoming, and that I have certified the foregoing Subdivision, and that the same are hereby dedicated to the public use of the City of Casper, Wyoming, and that the same are hereby accepted by the City of Casper, Wyoming.

WYOMING  
 N. 7° 15' E. 261.30'  
 S. 27° 00' W. 220.64'  
 S. 27° 00' W. 220.64'  
 S. 27° 00' W. 220.64'



**PLAT OF**  
**SUNRISE HILLS NO. 3**  
 AN ADDITION TO THE CITY OF CASPER  
 NATRONA COUNTY, WYOMING  
 A SUBDIVISION OF  
 PORTIONS OF THE NE 1/4, SECTION 29  
 TOWNSHIP 33 NORTH, RANGE 79 WEST  
 SIXTH PRINCIPAL MERIDIAN, WYOMING

SCALE: 1" = 80'  
 DRAWN BY: J. E. BULLOCK  
 CHECKED BY: J. E. BULLOCK  
 DATE: 10-16-1976

**CERTIFICATE OF DEDICATION**

BEFORE ME, the undersigned authority, on this 16th day of October, 1976, personally appeared **James R. Bulluck**, known to me to be the person whose name is subscribed to the foregoing instrument, acknowledged to me that he executed the same for the purposes and consideration therein expressed, and that he is the owner of the premises therein described. I, the undersigned authority, do hereby certify that the foregoing instrument is the true and correct copy of the original as the same appears from the records of the County Clerk of Natrona County, Wyoming.

Notary Public for Wyoming  
 J. E. BULLOCK  
 My Comm. Expires 10-16-1977

**ACKNOWLEDGEMENT**

STATE OF WYOMING  
 COUNTY OF NATRONA  
 I, **James R. Bulluck**, do hereby acknowledge that I executed the foregoing instrument for the purposes and consideration therein expressed.

**CERTIFICATE OF SURVEYOR**

STATE OF WYOMING  
 COUNTY OF NATRONA  
 I, **James R. Bulluck**, do hereby certify that I am a duly licensed Surveyor in the State of Wyoming, and that I have surveyed the premises herein described, and that the same are correctly shown on the plat hereto attached.

**APPROVALS**

**James R. Bulluck**, Surveyor  
 My Comm. Expires 10-16-1977

**James R. Bulluck**, City Clerk  
 My Comm. Expires 10-16-1977

**James R. Bulluck**, Mayor  
 My Comm. Expires 10-16-1977

**James R. Bulluck**, City Engineer  
 My Comm. Expires 10-16-1977

**James R. Bulluck**, City Auditor  
 My Comm. Expires 10-16-1977

**James R. Bulluck**, City Treasurer  
 My Comm. Expires 10-16-1977

**James R. Bulluck**, City Assessor  
 My Comm. Expires 10-16-1977

**James R. Bulluck**, City Attorney  
 My Comm. Expires 10-16-1977

**James R. Bulluck**, City Recorder  
 My Comm. Expires 10-16-1977

VALLEY VISTA ADDITION

CREST HILL SCHOOL

CASPER OUTER DRIVE

SECTION 20

SECTION 21

SECTION 22

SECTION 23

SECTION 24

SECTION 25

SECTION 26

SECTION 27

# SUNRISE HILLS NO. 3

AN ADDITION TO THE CITY OF CASPER  
NATRONA COUNTY, WYOMING

A SUBDIVISION OF  
PORTIONS OF THE NE 1/4, SECTION 29  
TOWNSHIP 33 NORTH, RANGE 79 WEST  
SIXTH PRINCIPAL MERIDIAN, WYOMING

SCALE: 1" = 80'  
SHEET NO. 1 OF 1  
DATE: 11-16-1982

CERTIFICATE OF DEDICATION

STATE OF WYOMING  
COUNTY OF NATRONA

BEFORE ME, the undersigned authority, on this 11th day of November, 1982, personally appeared James H. Bergeson, known to me to be the person whose name is subscribed to the foregoing instrument, and acknowledged to me that he executed the same for the purposes and consideration therein expressed.

Given under my hand and seal of office this 11th day of November, 1982.

\_\_\_\_\_  
Notary Public for Wyoming  
My Commission Expires \_\_\_\_\_

ACKNOWLEDGEMENT

STATE OF WYOMING  
COUNTY OF NATRONA

BEFORE ME, the undersigned authority, on this 11th day of November, 1982, personally appeared James H. Bergeson, known to me to be the person whose name is subscribed to the foregoing instrument, and acknowledged to me that he executed the same for the purposes and consideration therein expressed.

Given under my hand and seal of office this 11th day of November, 1982.

\_\_\_\_\_  
Notary Public for Wyoming  
My Commission Expires \_\_\_\_\_

CERTIFICATE OF SURVEYOR

STATE OF WYOMING  
COUNTY OF NATRONA

BEFORE ME, the undersigned authority, on this 11th day of November, 1982, personally appeared James H. Bergeson, known to me to be the person whose name is subscribed to the foregoing instrument, and acknowledged to me that he executed the same for the purposes and consideration therein expressed.

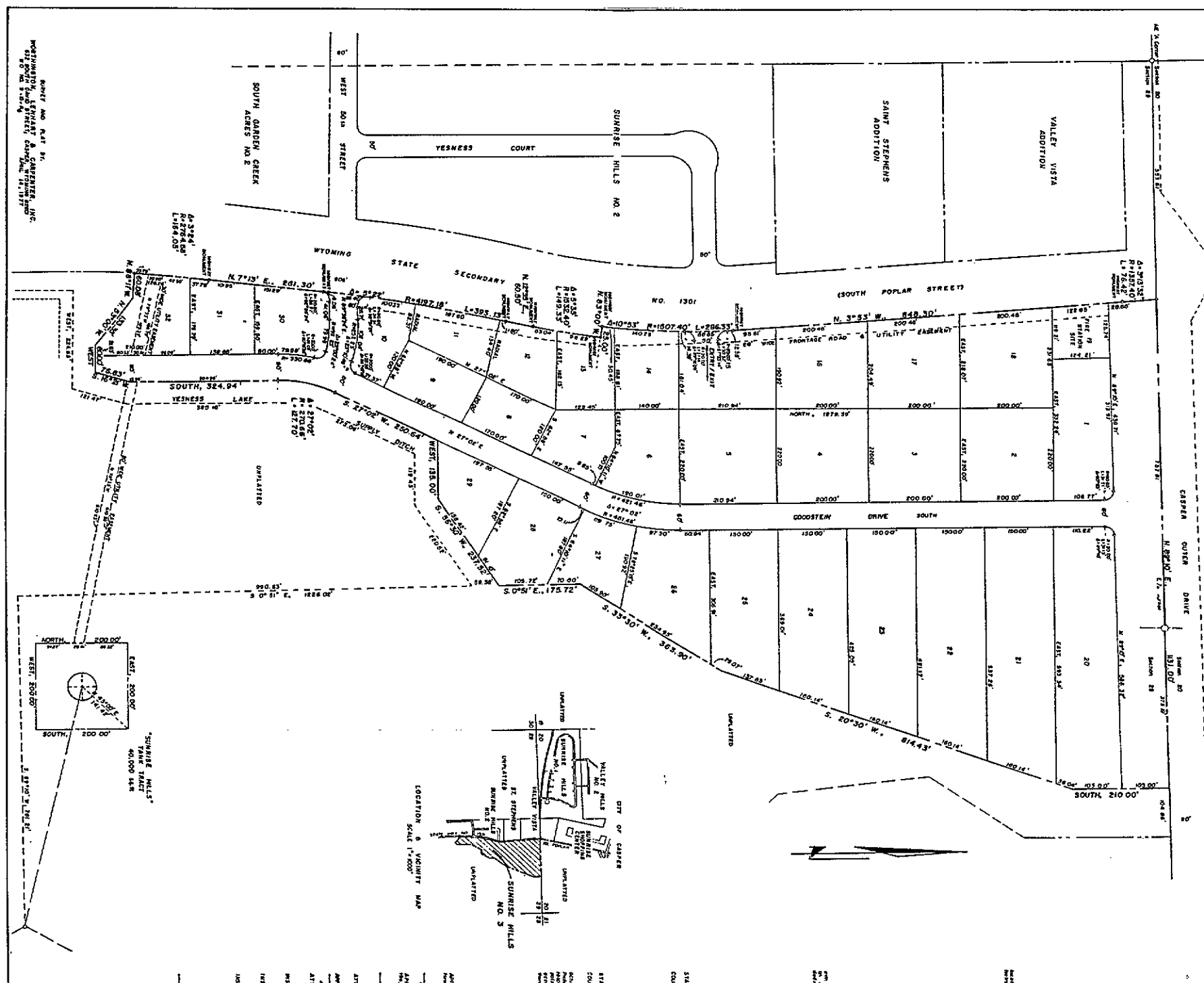
Given under my hand and seal of office this 11th day of November, 1982.

\_\_\_\_\_  
Notary Public for Wyoming  
My Commission Expires \_\_\_\_\_

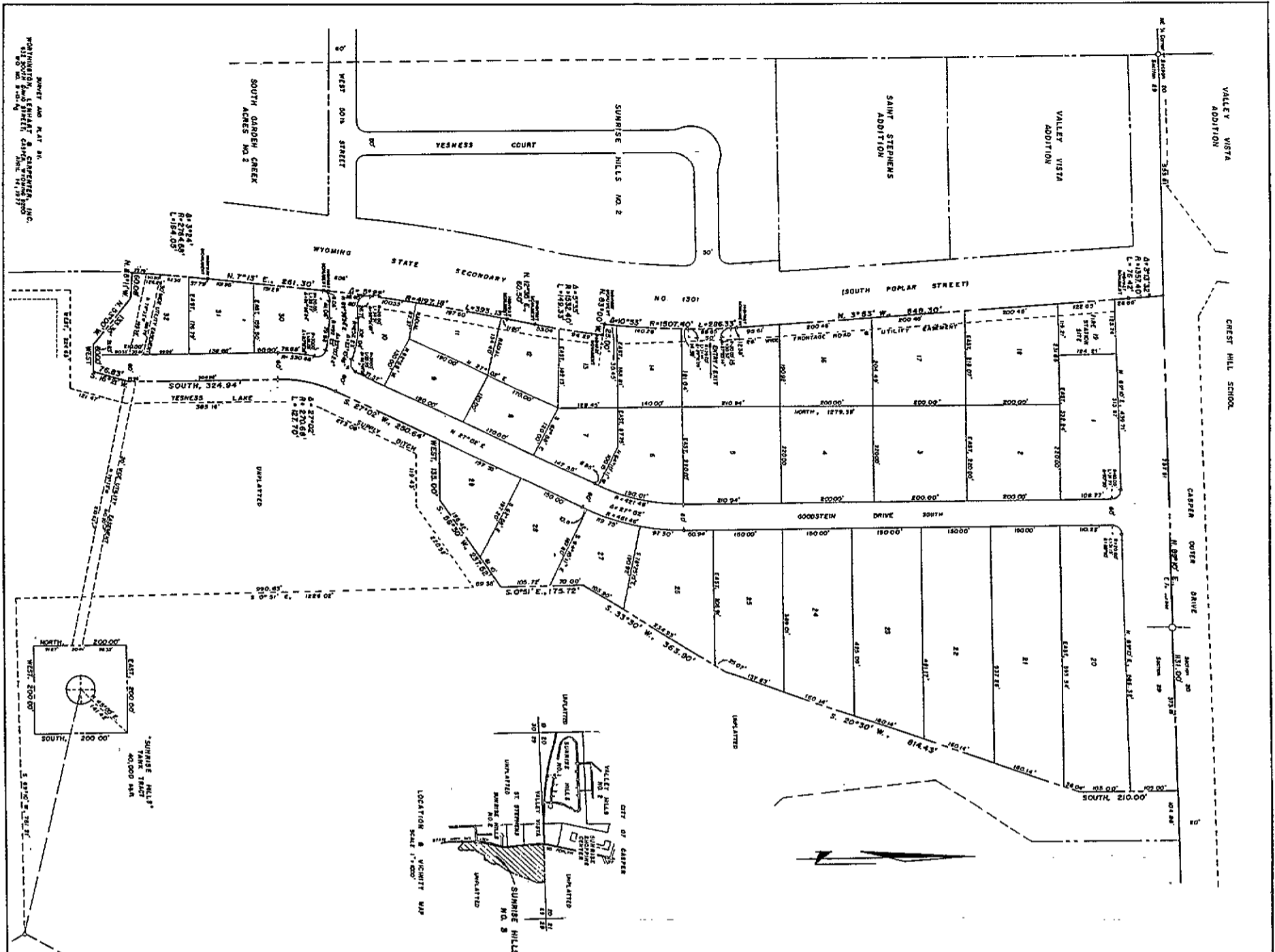
APPROVALS

APPROVED: James H. Bergeson, Mayor of the City of Casper, Wyoming, on this 11th day of November, 1982.

APPROVED: John A. Blaine, County Clerk of Natrona County, Wyoming, on this 11th day of November, 1982.



SMITH AND PART 31,  
MORNINGSTAR, STEWART & CARPENTER, INC.  
515 SOUTH 20TH STREET, CASPER, WYOMING 82401



SHAW AND KURTZ, INC.  
 412 SOUTH 14TH STREET, CASPER, WYOMING 82401  
 PHONE 235-1111

PLAT OF  
**SUNRISE HILLS NO. 3**  
 AN ADDITION TO THE CITY OF CASPER  
 NATRONA COUNTY, WYOMING

A SUBDIVISION OF  
 PORTIONS OF THE NE 1/4 SECTION 29  
 TOWNSHIP 33 NORTH, RANGE 79 WEST  
 SIXTH PRINCIPAL MERIDIAN, WYOMING

SCALE: 1" = 80'  
 1/8" = 10' 1/2" = 125'

**CERTIFICATE OF DEDICATION**

BEFORE ME, the undersigned authority, on this 15th day of August, 1981, personally appeared \_\_\_\_\_, known to me to be the person whose name is subscribed to the foregoing plat, and acknowledged to me that he executed the same for the purposes and consideration therein expressed, and that he intended to dedicate the land therein described to the public use of the City of Casper, Wyoming.

Given under my hand and seal of office this 15th day of August, 1981, at Casper, Wyoming.

\_\_\_\_\_  
 Notary Public for Wyoming

**ACKNOWLEDGEMENT**

I, \_\_\_\_\_, of the County of Natrona, State of Wyoming, do hereby certify that the foregoing plat was duly recorded in the office of the County Clerk of Natrona County, Wyoming, on this 15th day of August, 1981, and that the same is a true and correct copy of the original as the same appears in the records of said County Clerk.

\_\_\_\_\_  
 County Clerk of Natrona County, Wyoming

**CERTIFICATE OF SURVEYOR**

I, \_\_\_\_\_, a Licensed Professional Surveyor, State of Wyoming, do hereby certify that I have personally surveyed the land described in the foregoing plat, and that the same is a true and correct copy of the original as the same appears in the records of the County Clerk of Natrona County, Wyoming.

\_\_\_\_\_  
 Surveyor

**APPROVALS**

APPROVED AND AUTHORIZED by the Board of Commissioners of the City of Casper, Wyoming, on this 15th day of August, 1981, for the purposes and consideration therein expressed, and that they intended to dedicate the land therein described to the public use of the City of Casper, Wyoming.

\_\_\_\_\_  
 Mayor

\_\_\_\_\_  
 Commissioner

**ATTEST:**

I, \_\_\_\_\_, County Clerk of Natrona County, Wyoming, do hereby certify that the foregoing plat was duly recorded in the office of the County Clerk of Natrona County, Wyoming, on this 15th day of August, 1981, and that the same is a true and correct copy of the original as the same appears in the records of said County Clerk.

\_\_\_\_\_  
 County Clerk of Natrona County, Wyoming

**INDEXED AND AMENDED IN N. 3, R. 79, T. 33, S. 29**

INDEXED AND AMENDED IN N. 3, R. 79, T. 33, S. 29

INDEXED AND AMENDED IN N. 3, R. 79, T. 33, S. 29

10/8

**SUNRISE HILLS NO. 3**  
 AN ADDITION TO THE CITY OF CASPER  
 NATRONA COUNTY, WYOMING  
 A SUBDIVISION OF  
 PORTIONS OF THE NE ¼, SECTION 29  
 TOWNSHIP 33 NORTH, RANGE 79 WEST  
 SIXTH PRINCIPAL MERIDIAN, WYOMING

SCALE: 1" = 80'  
 1/8" = 10'  
 1/16" = 5'  
 1/32" = 2 1/2'  
 1/64" = 1 1/4'

CERTIFICATE OF DEDICATION

WHEREAS, certain portions of land owned by the donor and hereinafter described, are being dedicated to the City of Casper, Wyoming, to be used as a public street, and the donor has executed a deed of dedication to the City of Casper, Wyoming, in accordance with the provisions of Chapter 13 of the Statutes of Wyoming, and the City of Casper, Wyoming, has accepted the same in accordance with the provisions of Chapter 13 of the Statutes of Wyoming; and

WHEREAS, the City of Casper, Wyoming, is a duly organized and existing municipal corporation under the laws of the State of Wyoming, and has the authority to accept and use the same as a public street; and

WHEREAS, the donor has executed a deed of dedication to the City of Casper, Wyoming, in accordance with the provisions of Chapter 13 of the Statutes of Wyoming; and

WHEREAS, the City of Casper, Wyoming, has accepted the same in accordance with the provisions of Chapter 13 of the Statutes of Wyoming; and

WHEREAS, the City of Casper, Wyoming, is a duly organized and existing municipal corporation under the laws of the State of Wyoming, and has the authority to accept and use the same as a public street; and

WHEREAS, the donor has executed a deed of dedication to the City of Casper, Wyoming, in accordance with the provisions of Chapter 13 of the Statutes of Wyoming; and

WHEREAS, the City of Casper, Wyoming, has accepted the same in accordance with the provisions of Chapter 13 of the Statutes of Wyoming; and

WHEREAS, the City of Casper, Wyoming, is a duly organized and existing municipal corporation under the laws of the State of Wyoming, and has the authority to accept and use the same as a public street; and

WHEREAS, the donor has executed a deed of dedication to the City of Casper, Wyoming, in accordance with the provisions of Chapter 13 of the Statutes of Wyoming; and

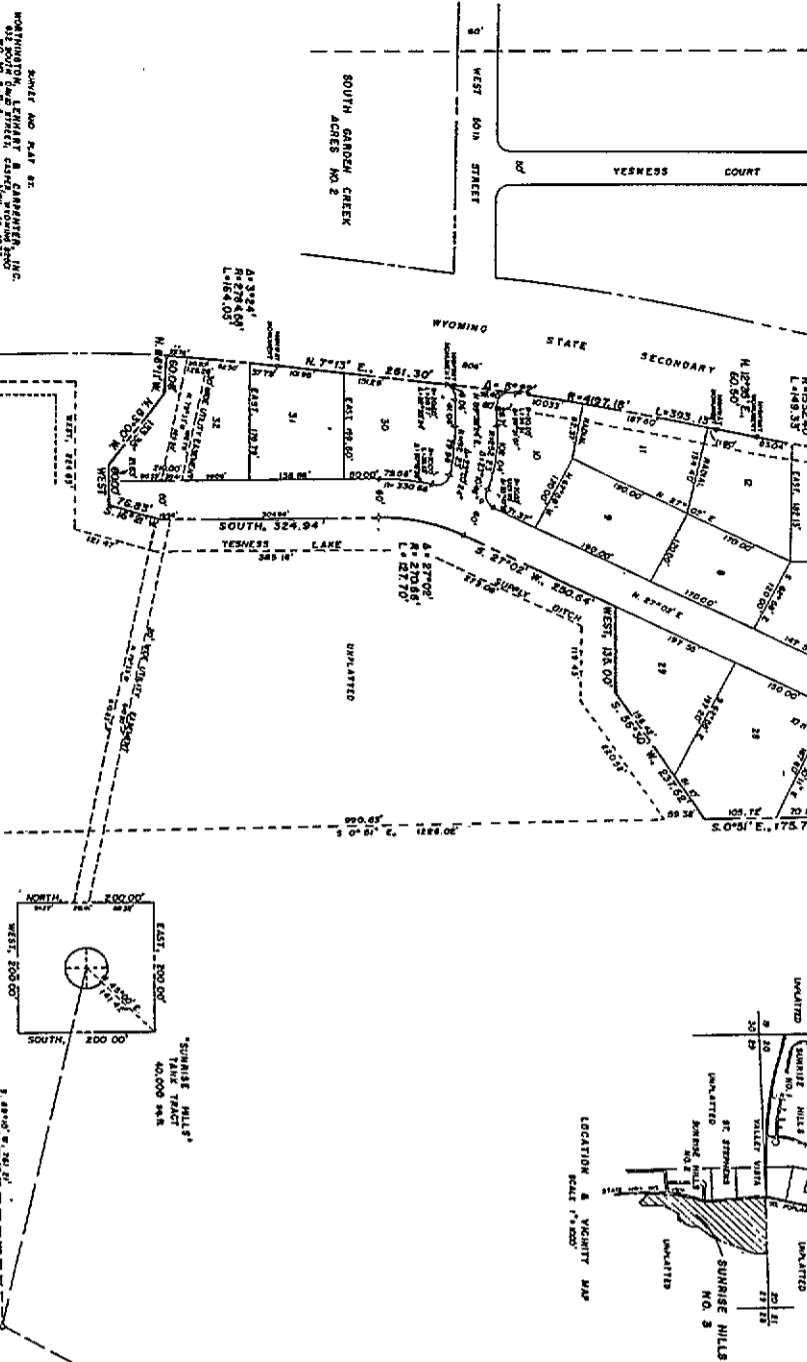
WHEREAS, the City of Casper, Wyoming, has accepted the same in accordance with the provisions of Chapter 13 of the Statutes of Wyoming; and

WHEREAS, the City of Casper, Wyoming, is a duly organized and existing municipal corporation under the laws of the State of Wyoming, and has the authority to accept and use the same as a public street; and

WHEREAS, the donor has executed a deed of dedication to the City of Casper, Wyoming, in accordance with the provisions of Chapter 13 of the Statutes of Wyoming; and

WHEREAS, the City of Casper, Wyoming, has accepted the same in accordance with the provisions of Chapter 13 of the Statutes of Wyoming; and

WHEREAS, the City of Casper, Wyoming, is a duly organized and existing municipal corporation under the laws of the State of Wyoming, and has the authority to accept and use the same as a public street; and



HENRY AND KAY  
 REGISTERED SURVEYORS  
 111 SOUTH GARDEN CREEK  
 CASPER, WYOMING 82401  
 DATE: 11/13/17