


CERTIFICATE OF SURVEYOR

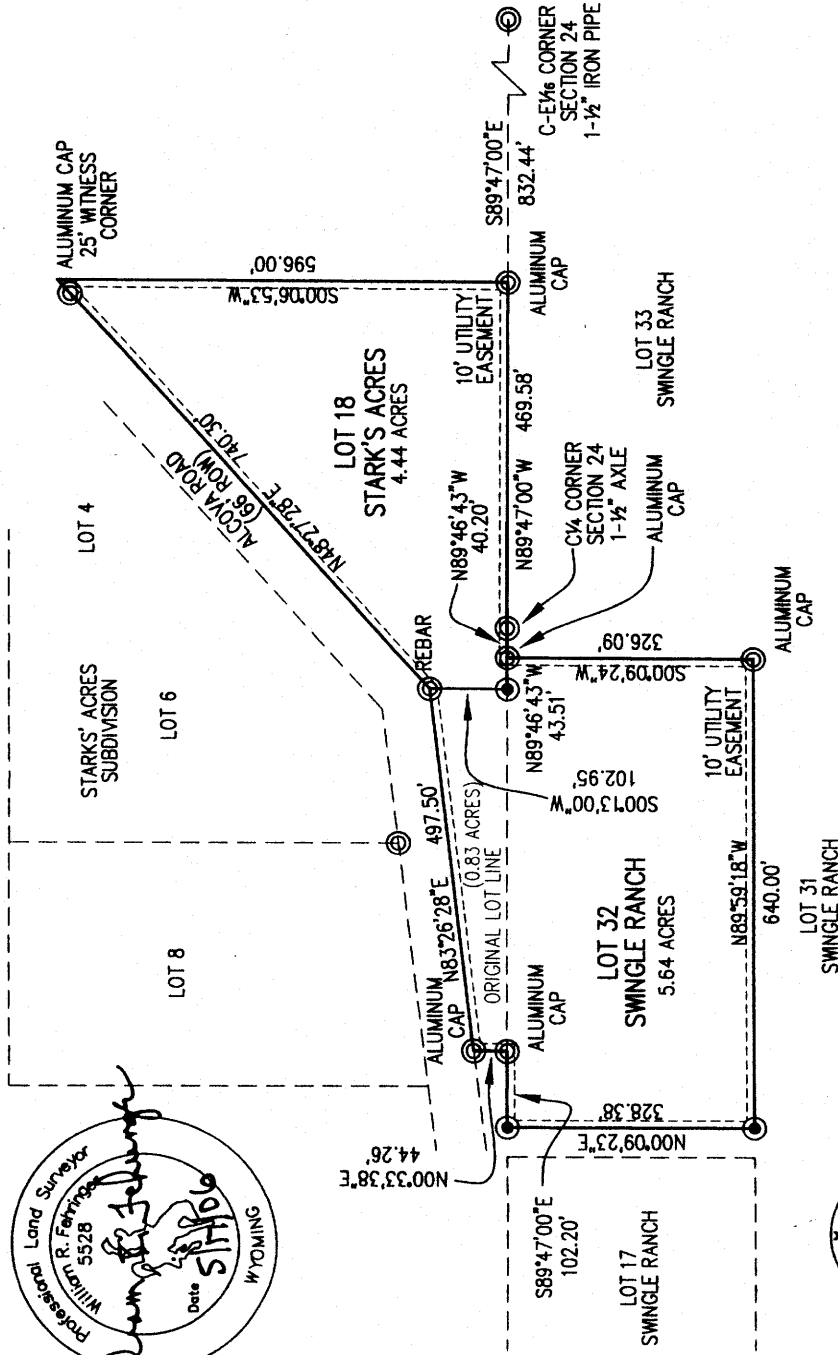
STATE OF WYOMING }
COUNTY OF NATRONA } SS

KNOW ALL MEN BY THESE PRESENTS: THAT I, WILLIAM R. FEHRINGER, DO HEREBY CERTIFY THAT I PREPARED THIS PLAT FROM AN ACTUAL AND ACCURATE SURVEY OF THE LAND AND THAT THE CORNER MONUMENTS SHOWN THEREON WERE PROPERLY PLACED UNDER MY DIRECT SUPERVISION, IN ACCORDANCE WITH THE SUBDIVISION REGULATIONS OF NATRONA COUNTY.



LEGEND

- SET MONUMENT 5/8" REBAR & ALUMINUM CAP
- FOUND MONUMENT AS NOTED



CERTIFICATE OF AMENDED FINAL PLAT APPROVAL

I, DO HEREBY CERTIFY THAT THIS AMENDED FINAL PLAT HAS BEEN EXAMINED BY ME AND FOUND TO COMPLY WITH THE REGULATIONS FOR NATRONA COUNTY, WYOMING, AND IS THEREFORE, APPROVED FOR RECORDING!

County Planner: *Patsy Patton* 5/13/06
County Surveyor: *Ann E. J. Duddley* 6/13/06

FILED FOR THE RECORD IN THE OFFICE OF THE COUNTY CLERK OF NATRONA COUNTY, WYOMING ON THE 13 DAY OF June, 2006.




CERTIFICATE OF OWNER

DENNIS HERRICK, OWNER OF LOT 18, STARK'S ACRES SUBDIVISION, AND WILLIAM H. DAVENPORT AND JANET O. MAURER, TRUSTEES OF THE DAVENPORT AND MAURER FAMILY TRUST DATED JULY 22, 1997, OWNER'S OF LOT 32, SWINGLE RANCH TRACTS SUBDIVISION, HEREBY CERTIFY THAT THE ABOVE OR FOREGOING AMENDED FINAL PLAT OF STARK'S ACRES AND SWINGLE RANCH TRACTS SUBDIVISIONS BEING PORTIONS OF THE SWANEA, SE1/4NW1/4 AND THE NE1/4SW1/4 OF SECTION 24, T. 33N., R. 80W., AS IT APPEARS ON THIS PLAT IS WITH THE FREE CONSENT AND IN ACCORDANCE WITH THE DESIRES OF THE ABOVE NAMED AND UNDERSIGNED OWNERS AND PROPRIETORS OF SAID LANDS, DATED AT CASPER, WYOMING THIS 9th DAY OF June, 2006.

Dennis Herrick
DENNIS HERRICK, OWNER LOT 18

THE FOREGOING INSTRUMENT WAS ACKNOWLEDGED BEFORE ME BY DENNIS HERRICK ON THIS 9th DAY OF June, 2006.




MY COMMISSION EXPIRES: *Aug 2009*
NOTARY PUBLIC

William H. Davenport
WILLIAM H. DAVENPORT - TRUSTEE / OWNER LOT 32

THE FOREGOING INSTRUMENT WAS ACKNOWLEDGED BEFORE ME BY WILLIAM H. DAVENPORT, TRUSTEE OF THE DAVENPORT AND MAURER FAMILY TRUST, DATED JULY 22, 1997, ON THIS 9th DAY OF July, 2006.

Katie Widdifield
MY COMMISSION EXPIRES: *10/3/2009*
NOTARY PUBLIC



Janet O. Maurer
JANET O. MAURER - TRUSTEE - OWNER LOT 32


THE FOREGOING INSTRUMENT WAS ACKNOWLEDGED BEFORE ME BY JANET O. MAURER, TRUSTEE OF THE DAVENPORT AND MAURER FAMILY TRUST, DATED JULY 22, 1997, ON THIS 9th DAY OF July, 2006.

Katie Widdifield
MY COMMISSION EXPIRES: *6/13/2009*
NOTARY PUBLIC



AMENDED FINAL PLAT OF
**LOT 18, STARKS' ACRES AND
LOT 32 SWINGLE RANCH TRACTS**

BEING A PORTION OF THE SW1/4NE1/4, SE1/4NW1/4 AND THE NE1/4SW1/4 OF SECTION 24, T. 33N., R. 80W. NATRONA COUNTY, WYOMING



793926

NATRONA COUNTY CLERK, WYOMING
Mary Ann Collins
Recorded: SRS
Jun 13, 2006 02:04:08 PM
Pages: 1
Fee: \$50.00
NC PLANNING