


901140

CERTIFICATE OF SURVEYOR:

STATE OF WYOMING) SS
 COUNTY OF NATRONA)
 I, BENJAMIN J. REENDERS, A REGISTERED PROFESSIONAL SURVEYOR, LICENSE NO. 12376, DO HEREBY CERTIFY THAT THE ABOVE PLAT WAS PREPARED FROM FIELD NOTES OF ACTUAL SURVEYS MADE BY ME OR UNDER MY SUPERVISION AND THAT THE SAME ARE TRUE AND CORRECT TO THE BEST OF MY KNOWLEDGE AND BELIEF.



CERTIFICATE OF DEDICATION
 STATE OF WYOMING) SS
 COUNTY OF NATRONA)
 THE UNDERSIGNED JERRY STONE AND SUE STONE, DO HEREBY CERTIFY THAT THEY ARE THE OWNERS AND PROPRIETORS OF LOT 6, COLMAN INDUSTRIAL CENTER, BEING PART OF THE NORTHEAST 1/4 OF SECTION 32, T34N, R79W, 6TH P.M., NATRONA COUNTY, WYOMING, AS IT APPEARS ON THIS PLAT, IS DEDICATED WITH THE FREE CONSENT AND IN ACCORDANCE WITH THE DESIRES OF THE UNDERSIGNED OWNERS AND PROPRIETORS. THE NAME OF THE SIMPLE SUBDIVISION SHALL BE "TANK SITE SIMPLE SUBDIVISION".

JERRY STONE - OWNER
 SUE STONE - OWNER

THE FOREGOING INSTRUMENT WAS ACKNOWLEDGED BEFORE ME BY JERRY STONE AND SUE STONE THIS 10th DAY OF DECEMBER, 2010.
 WITNESS MY HAND AND OFFICIAL SEAL.
 MY COMMISSION EXPIRES OCTOBER 08, 2013

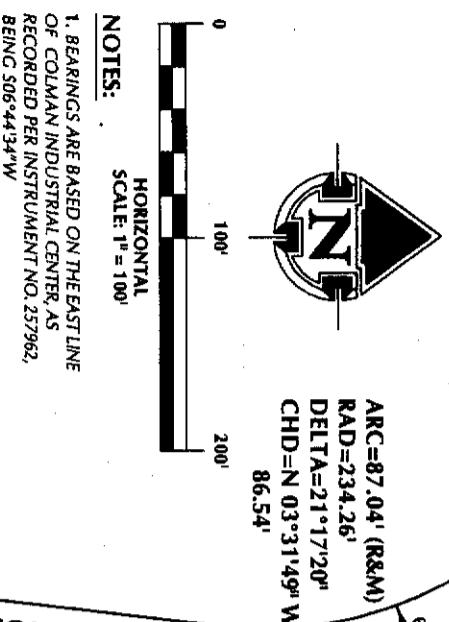
NOTARY PUBLIC
 S. A. [Signature]
 Commission Expires 10/08/13
 Notary Public - Central Wyoming County

LEGEND
 ○ = CORNER FOUND
 ● = CORNER SET

ARC=81.58' (R)
 RAD=234.26'
 DELTA=19°57'06"
 CHD=N 24°09'02" W
 81.16'

ARC=81.66' (M)
 RAD=234.26'
 DELTA=19°58'22"
 CHD=N 24°09'39" W
 81.25'

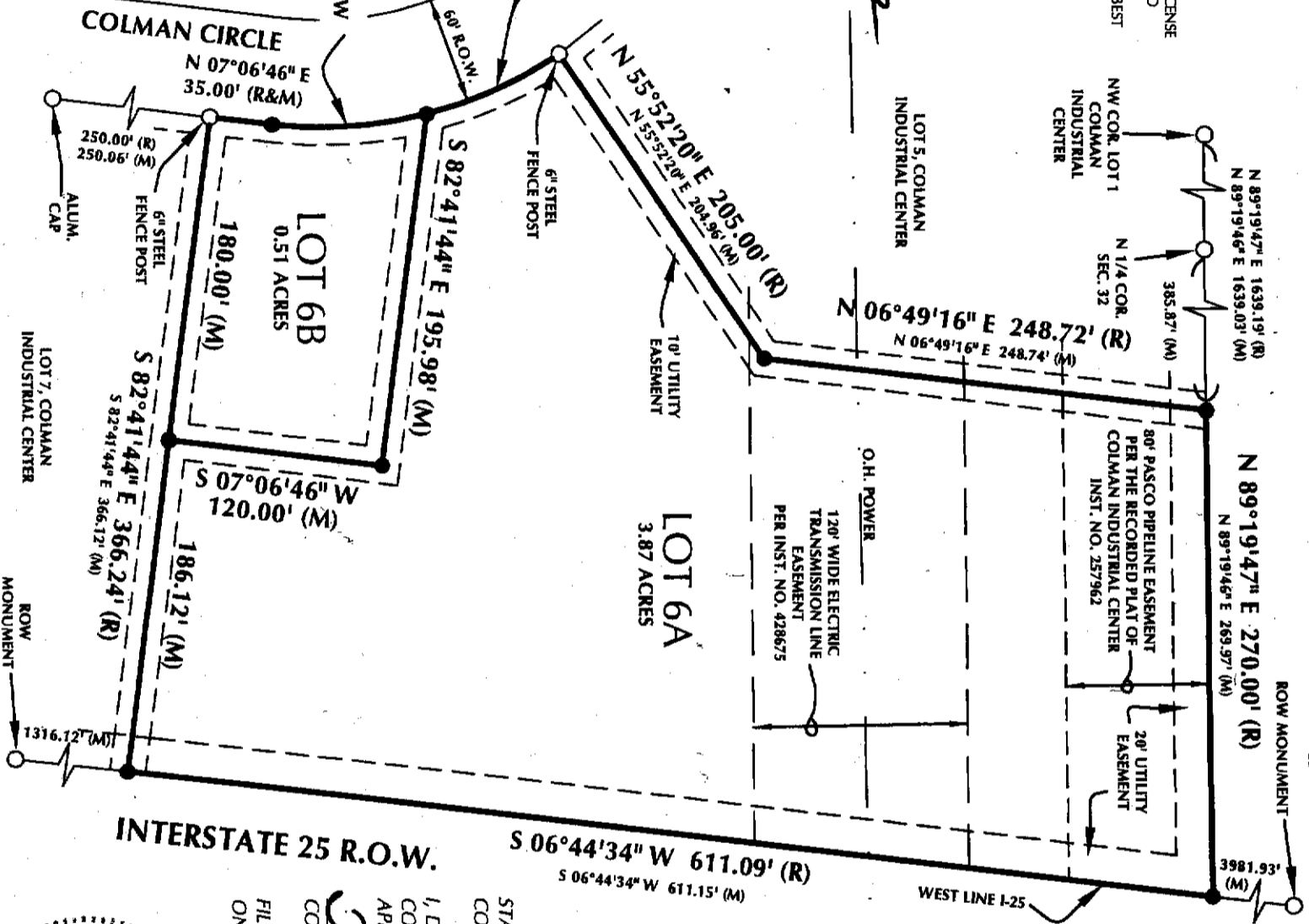
ARC=87.04' (R&M)
 RAD=234.26'
 DELTA=21°17'20"
 CHD=N 03°31'49" W
 86.54'



NOTES:
 1. BEARINGS ARE BASED ON THE EAST LINE OF COLMAN INDUSTRIAL CENTER, AS RECORDED PER INSTRUMENT NO. 257962, BEING 506°44'34"W



CONSULTING, LLC
 2155 North Main Street
 Sheridan Wyoming 82801
 Phone 307-674-0609
 Fax 307-674-0182



I, DO HEREBY CERTIFY THAT THIS SIMPLE SUBDIVISION HAS BEEN EXAMINED BY ME AND FOUND TO COMPLY WITH THE REGULATIONS FOR NATRONA COUNTY, WYOMING, AND IS THEREFORE APPROVED FOR RECORDING.

Quorina J. Pizalo
 COUNTY PLANNER / DATE

Benjamin J. Reenders
 COUNTY SURVEYOR / DATE

FILED FOR THE RECORD IN THE OFFICE OF THE COUNTY CLERK OF NATRONA COUNTY, WYOMING ON THE 22nd DAY OF December 2010.

My term of office expires January 6, 2011

TANK SITE SIMPLE SUBDIVISION

AS
 A REPLAT OF LOT 6, COLMAN INDUSTRIAL CENTER
 BEING PART OF THE NE 1/4, SECTION 32
 T34N, R79W, 6TH P.M.
 NATRONA COUNTY, WYOMING