

LOT 14

LOT 15

889'56'00"E 936'40' (R)

935'93' (M)

LOT 16

FOUND ALUMINUM CAP

FOUND ALUMINUM CAP

SET ALUMINUM CAP

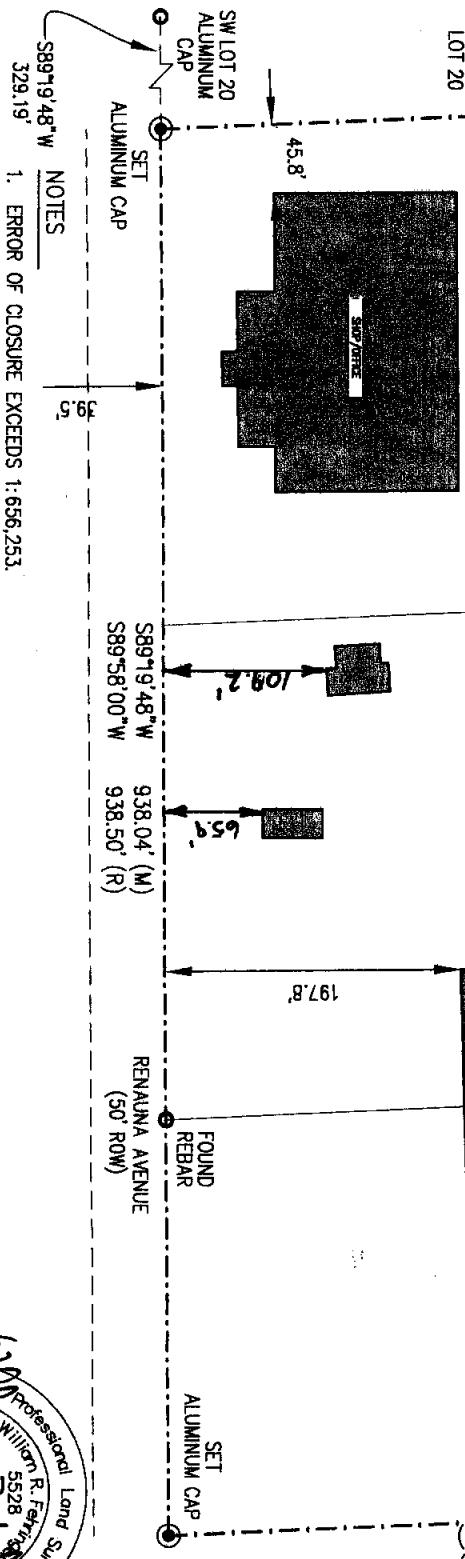


FOUND ALUMINUM CAP

FOUND ALUMINUM CAP

NATRONA COUNTY CLERK, WYOMING
 Mary Ann Collins Recorded: KA
 Oct 24, 2006 09:36:13 AM
 Pages: 1 Fee: \$50.00
 NC PLANNING


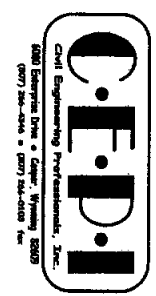
803984

LOT 65
13.68 ACRES



- NOTES
1. ERROR OF CLOSURE EXCEEDS 1:656,253.
 2. BASIS OF BEARINGS IS THE WYOMING STATE PLANE COORDINATE SYSTEM, EAST CENTRAL ZONE, NAD 1983/86 BASED ON THE CITY OF CASPER GIS SYSTEM.

LEGEND



- SET MONUMENT 5/8" REBAR & ALUMINUM CAP
- FOUND MONUMENT AS NOTED



Professional Land Surveyor
 William R. Fehringer
 5528
 Date: 10/19/06
 WYOMING


CERTIFICATE OF OWNER

J.W. WILLIAMS, INC., A FLINT COMPANY, HEREBY CERTIFIES THAT THE ABOVE OR FOREGOING AMENDED FINAL PLAT OF HARTTRANFT SUBDIVISION, LOT 65, BEING PORTIONS OF THE SEASWY4 OF SECTION 20, T.34N., R.79W., 6TH P.M., NATRONA COUNTY, WYOMING, AS IT APPEARS ON THIS PLAT IS WITH THE FREE CONSENT AND IN ACCORDANCE WITH THE DESIRES OF THE ABOVE NAMED AND UNDERIGNED OWNER AND PROPRIETOR OF SAID LAND, DATED AT CASPER, WYOMING THIS 7 DAY OF October, 2006.

Kelly McGowan
 KELLY MCGOWAN - ROCKY MOUNTAIN REGIONAL OPERATIONS MANAGER

THE FOREGOING INSTRUMENT WAS ACKNOWLEDGED BEFORE ME BY KELLY MCGOWAN, ON THIS 17 DAY OF October, 2006.

WITNESS MY HAND AND OFFICIAL SEAL:
 MY COMMISSION EXPIRES: 3/28/08



CERTIFICATE OF SIMPLE SUBDIVISION APPROVAL

I, DO HEREBY CERTIFY THAT THIS SIMPLE SUBDIVISION HAS BEEN EXAMINED BY ME AND FOUND TO COMPLY WITH THE REGULATIONS FOR NATRONA COUNTY, WYOMING, AND IS THEREFORE, APPROVED FOR RECORDING.

William R. Fehringer
 William R. Fehringer
 COUNTY PLANNER/DATE: 10/19/06
 COUNTY SURVEYOR/DATE: 10/19/06

John E. Dwyer
 John E. Dwyer
 HEALTH OFFICER/DATE: 10/23/06

FILED FOR THE RECORD IN THE OFFICE OF THE COUNTY CLERK OF NATRONA COUNTY, WYOMING ON THE 24 DAY OF October, 2006.

CERTIFICATE OF SURVEYOR

STATE OF WYOMING)
 COUNTY OF NATRONA) SS

KNOW ALL MEN BY THESE PRESENTS: THAT I, WILLIAM R. FEHRINGER, DO HEREBY CERTIFY THAT I PREPARED THIS PLAT FROM AN ACTUAL AND ACCURATE SURVEY OF THE LAND AND THAT THE CORNER MONUMENTS SHOWN THEREON WERE PROPERLY PLACED UNDER MY DIRECT SUPERVISION, IN ACCORDANCE WITH THE SUBDIVISION REGULATIONS OF NATRONA COUNTY.

AMENDED FINAL PLAT OF
 LOTS 17, 18 & 19, HARTTRANFT SUBDIVISION AS

HARTTRANFT SUBDIVISION, LOT 65

BEING PORTIONS OF THE SEASWY4 SECTION 20, T.34N., R.79W.
 NATRONA COUNTY, WYOMING



Survey & Plat by
 WORTHINGTON, LENTART and CARPENTER, INC.
 200 Prothonotary Casper, Wyoming 82501 (307) 268-1534
 W.D. No. 1288 Date: 10-2-06 Total Dwg. TOROMONT SIMPLE SUB

NATRONA COUNTY, WYOMING
 SIXTH PRINCIPAL MERIDIAN
 TOWNSHIP 34 NORTH, RANGE 79 WEST

PLAT OF
 TOROMONT SIMPLE SUBDIVISION
 LOT 1
 A REPLAT OF
 LOTS 26, 27, 28, 29C & 29D, HARTRAFT SUBDIVISION
 SW1/4, SECTION 20

LEGEND
 □ RECOVERED CORNER AS NOTED
 ■ SET 5/8" REBAR WITH ALUMINUM CAP
 (330.1') RECORDED
 RECORDED
 EASEMENT BOUNDARY
 PROPERTY BOUNDARY
 OLD LOT LINES



I, Paul R. Swenson, a registered professional land surveyor, License No. 10272, do hereby certify that this plat was made from notes taken during an actual survey made by me or under my direct supervision during the month of August, 2006, and that this plat, to the best of my knowledge and belief, correctly and accurately represents said survey.

CERTIFICATE OF SURVEYOR



My term of office expires
 January 2, 2007

Filed for record in the office of the county clerk of Natrona County, Wyoming, on this day of October, 2006.
 County Clerk

I do hereby certify that this record of survey has been examined by me and found to comply with the regulations for Natrona County, Wyoming, and is therefore approved for recording.
 COUNTY DEVELOPMENT DIRECTOR/DATE
 COUNTY SURVEYOR/DATE
 COUNTY HEALTH OFFICER/DATE

CERTIFICATE OF APPROVAL

CERTIFICATE OF OWNER

Toromont Energy Systems, hereby certifies that the above or foregoing subdivision, Toromont Simple Subdivision and being portions of SW1/4, Section 20, Township 34 North, Range 79 West of the Sixth Principal Meridian, Natrona County, Wyoming as it appears on this plat is with the free consent and in accordance with the desires of the above named and undersigned owners and proprietors of said lands, the name of said subdivision shall be "TOROMONT SIMPLE SUBDIVISION". Dated at Casper, Wyoming, this day of October, 2006.

Ivan Heidecker, President
 David Wetherald, General Counsel for Natrona County
 My commission expires December 11, 2009
 Notary Public

803840
 NATRONA COUNTY CLERK, WYOMING
 Recorded: RA
 Mary Ann Collins
 Oct 23, 2006 10:30:29 AM
 Pages: 1
 Fee: \$50.00
 NC PLANNING

SCALE: 1"=200'
 BASIS OF BEARING:
 GEODETIC BASED ON GPS

