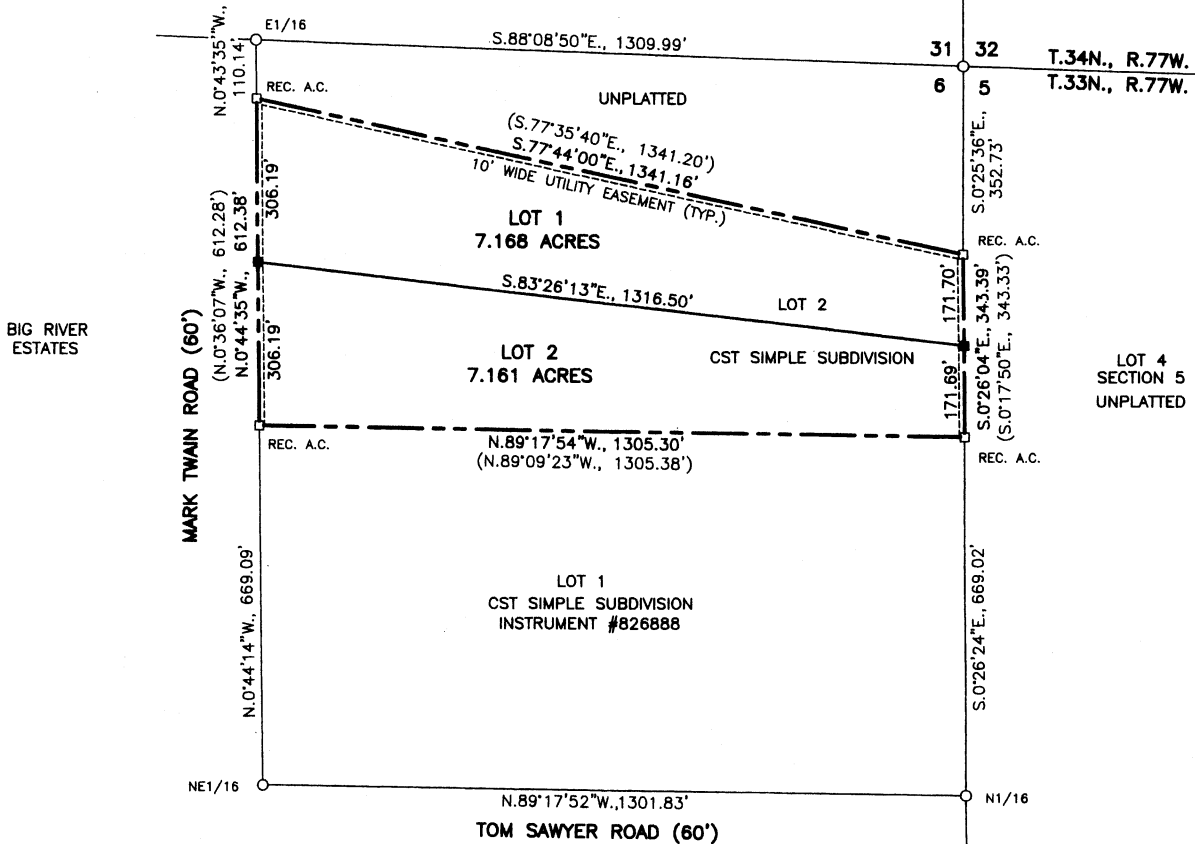


870700

NATRONA COUNTY CLERK, WY
 Renea Vitto Recorded: TG
 Jul 15, 2009 01:54:27 PM
 Pages: 1 Fee: \$50.00
 COUNTY PLANNING



CERTIFICATE OF APPROVAL


STATE OF WYOMING }
 COUNTY OF NATRONA) ss

I, do hereby certify that this record of survey has been examined by me and found to comply with the regulations for Natrona County, Wyoming, and is therefore approved for recording.

Renea Vitto 7.15.09 W. Dowell MR. Dowell MD
 COUNTY DEVELOPMENT DIRECTOR/DATE COUNTY SURVEYOR/DATE COUNTY HEALTH OFFICER/DATE

Filed for record in the office of the county clerk of Natrona County, Wyoming, on this 15th day of July, 2009.

Renea Vitto My term of office expires
 COUNTY CLERK January 6, 2011



CERTIFICATE OF SURVEYOR

I, Steve M. Castle, a registered professional land surveyor, License No. 6010, do hereby certify that this plat was made from notes taken during an actual survey made by me or under my direct supervision during the month of March, 2009 and that this plat, to the best of my knowledge and belief, correctly and accurately represents said survey.



LEGEND

- RECOVERED BRASS CAP
- RECOVERED CORNER (AS NOTED)
- SET 5/8" REBAR WITH ALUMINUM CAP
- (N.89°49'14"E., 184.79') RECORDED
- N.89°49'14"E., 184.79' MEASURED
- EASEMENT
- SUBDIVISION BOUNDARY

WLC
 ENGINEERING · SURVEYING · PLANNING
 200 PRONGHORN, CASPER, WY. 82601
 W.O. NO. 13417 DATE: 3-20-09 FILE NAME: VANG 13417

CERTIFICATE OF OWNER

Jeff Vang and Crystal L. Vang hereby certifies that the above or foregoing subdivision, Vang Simple Subdivision, a replat of Lot 2, CST Simple Subdivision, being a portion of Lot 1, Section 6 Township 33 North, Range 77 West of the Sixth Principal Meridian, Natrona County, Wyoming as it appears on this plat is with the free consent and in accordance with the desires of the above named and undersigned owners and proprietors of said lands, the name of said subdivision shall be "VANG SIMPLE SUBDIVISION". Dated at Casper, Wyoming this 14th day of April, 2009.


Jeff Vang JEFF VANG, OWNER
Crystal L. Vang CRYSTAL L. VANG, OWNER

STATE OF WYOMING }
 COUNTY OF NATRONA) ss

The foregoing instrument was acknowledged before me by Jeff Vang, Owner & CRYSTAL L. VANG, on this 14th day of APRIL, 2009.

Witness my hand and official seal.

My commission expires: JUNE 20, 2009



Kenneth R. Moore
 NOTARY PUBLIC

SCALE: 1"=200'
 BASIS OF BEARING
 GEODETIC BASED ON GPS

PLAT OF
 VANG SIMPLE SUBDIVISION
 - A REPLAT OF LOT 2, CST SIMPLE SUBDIVISION
 BEING A PORTION OF LOT 1, SECTION 6
 TOWNSHIP 33 NORTH, RANGE 77 WEST
 SIXTH PRINCIPAL MERIDIAN
 NATRONA COUNTY, WYOMING