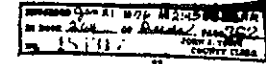


244/342

2221

WATER TOWER ACRES NO. 2221 Pgs. 14 Fol. 1



PLAT OF
"WATER TOWER ACRES"
 AN ADDITION TO THE TOWN OF MILLS
 A SUBDIVISION OF A PORTION OF THE
 SE 1/4 NW 1/4 SECTION 12
 T. 33 N., R. 80 W., 6th PRINCIPAL MERIDIAN
 NATRONA COUNTY, WYOMING
 SCALE: 1" = 50'

CERTIFICATE OF DEDICATION

Dave W. and Margaret Haines, husband and wife, and Everett L. Alloway hereby certify that they are the owners of the foregoing subdivision of a portion of the SE 1/4 NW 1/4, Section 12, Township 33 North, Range 80 West of the Sixth Principal Meridian, Natrona County, Wyoming and this plat is made and recorded with the free consent and in accordance with their desires, the undersigned owners and proprietors of said lands, which are more particularly described as follows:

Beginning at the NW 1/4 corner of Section 12; Thence N. 89° 28' E., 450.00 feet along the north line of the SE 1/4 NW 1/4, Section 12 and the south line of a 50 foot wide Natrona County Road to a point thereon; Thence South 330.00 feet to a point; Thence S. 89° 28' W., 450.00 feet to a point on the west line of said SE 1/4 NW 1/4, Section 12; Thence North, 330.00 feet along the west line of said SE 1/4 NW 1/4, Section 12 to the point of beginning and containing 3.409 acres, more or less.

The name of said Subdivision shall be "WATER TOWER ACRES", an Addition to the town of Mills, Wyoming and all Streets and other Public Ways as shown by this plat are hereby dedicated to the use of the Public. The undersigned owners and proprietors of the land included in this plat hereby waive and relinquish all rights they may have thereto under and by virtue of the Homestead Exemption Laws of the State of Wyoming.

Dated at Casper, Wyoming this 23rd day of September, 1975.

Dave W. Haines *Margaret Haines* *Everett L. Alloway*
 DAVE W. HAINES MARGARET HAINES EVERETT L. ALLOWAY

STATE OF WYOMING COUNTY OF NATRONA

On this 23 day of September, 1975, before me personally appeared Dave W. and Margaret Haines, husband and wife, and Everett L. Alloway to me personally known to be the persons described in and who executed the foregoing instrument and acknowledged that they executed the same as their free act and deed.

Given under my hand and notarial seal the day and year first above written.

My commission expires: October 2, 1975

Anna S. Odell
 ANNA S. ODELL
 NOTARY PUBLIC

PLAT APPROVED

Approved by the Town Council of the Town of Mills, Wyoming by Resolution No. 337 duly passed, adopted and approved on the 3 day of December, 1975.

ATTEST: *Deanna Reed*
 TOWN CLERK

J. L. Wilcox
 MAYOR

Approved by the Board of County Commissioners of Natrona County, Wyoming by Resolution duly passed on the 19 day of December, 1975.

ATTEST: *John P. Brubaker*
 COUNTY CLERK

John P. Brubaker
 CHAIRMAN OF THE BOARD

Inspected and approved on the 19th day of December, 1975.

H. L. Huntington
 COUNTY SUPERVISOR

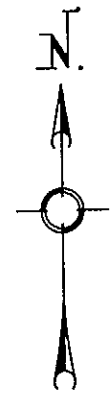
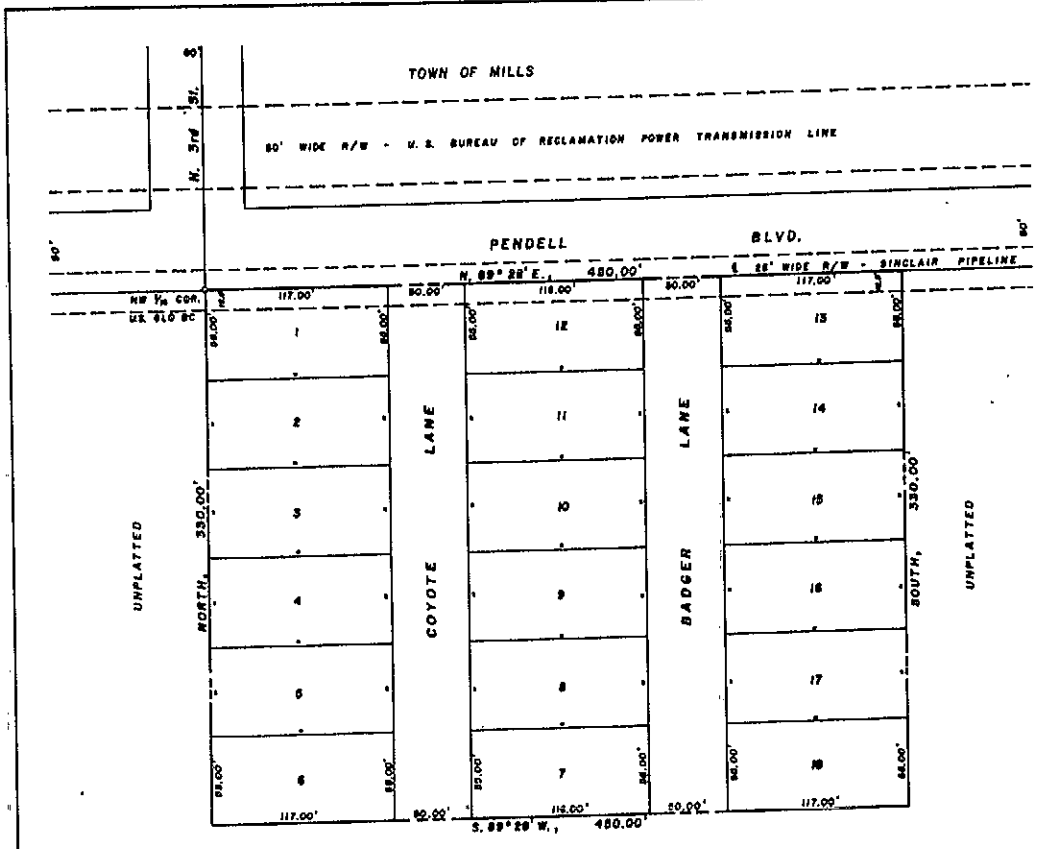
Inspected and approved on the 19th day of December, 1975.

Neil Anderson
 NATRONA COUNTY HEALTH OFFICER

Filed for record in the office of the Natrona County Clerk this 24th day of December, 1975.

364

John P. Brubaker
 COUNTY CLERK



PLAT & SURVEY BY:
 WILLIAM G. LADD consulting engineer
 SUITE 304 WESTERN RESOURCES BLDG., CASPER, WYO.
 Date: September 15, 1975

CERTIFICATE OF SURVEYOR

STATE OF WYOMING COUNTY OF NATRONA

I, William G. Ladd of Casper, Wyoming do hereby certify that this plat was prepared from notes taken during an actual survey made by me during the month of July, 1975 and that such plat correctly represents such survey and "WATER TOWER ACRES," an addition to the Town of Mills, Natrona County, Wyoming. All Lots are properly marked and identified, all dimensions are expressed in feet and decimals thereof and all courses referred to the true meridian as determined by direct solar observation, such survey as represented hereon is correct to the best of my knowledge and belief.

Wyoming Registration No. 519 Professional Engineer & Land Surveyor
 Subscribed in my presence and sworn to before me on this 12 day of August, 1975.
 My commission expires: 3-2-76

William G. Ladd
 WILLIAM G. LADD, SURVEYOR
Clarence M. Goshorn
 NOTARY PUBLIC

