




AMENDED PLAT OF
LOT 24, WESTLAND PARK NO. 2 &
LOT 8, JADE HILLS
AS
"LOT 24A, WESTLAND PARK NO. 2
& LOT 8A, JADE HILLS"
SUBDIVISIONS IN NATRONA COUNTY
NE1/4NE1/4, SECTION 27
TOWNSHIP 33 NORTH, RANGE 80 WEST
SIXTH PRINCIPAL MERIDIAN
NATRONA COUNTY, WYOMING

Thomas R. Johnston
Betty K. Johnston
OWNER OF RECORD
OWNER OF RECORD

STATE OF WYOMING
COUNTY OF NATRONA) ss

The foregoing instrument was acknowledged before me by *Thomas R. Johnston, Betty K. Johnston* on this AUGUST day of AUGUST, 2003.




Witness my hand and official seal this 20th day of AUGUST, 2003.
Kenneth R. Moore
NOTARY PUBLIC
STATE OF WYOMING
My Commission Expires June 20, 2005

CERTIFICATE OF AMENDED PLAT APPROVAL
STATE OF WYOMING) ss
COUNTY OF NATRONA)

I, do hereby certify that this replat has been examined by me and found to comply with the regulations for Natrona County, Wyoming, and is therefore, approved for recording.

Michael W. Adams 8/6/03
COUNTY DEVELOPMENT DIRECTOR/DATE
Arthur C. Yolk 8-6-03
COUNTY SURVEYOR/DATE

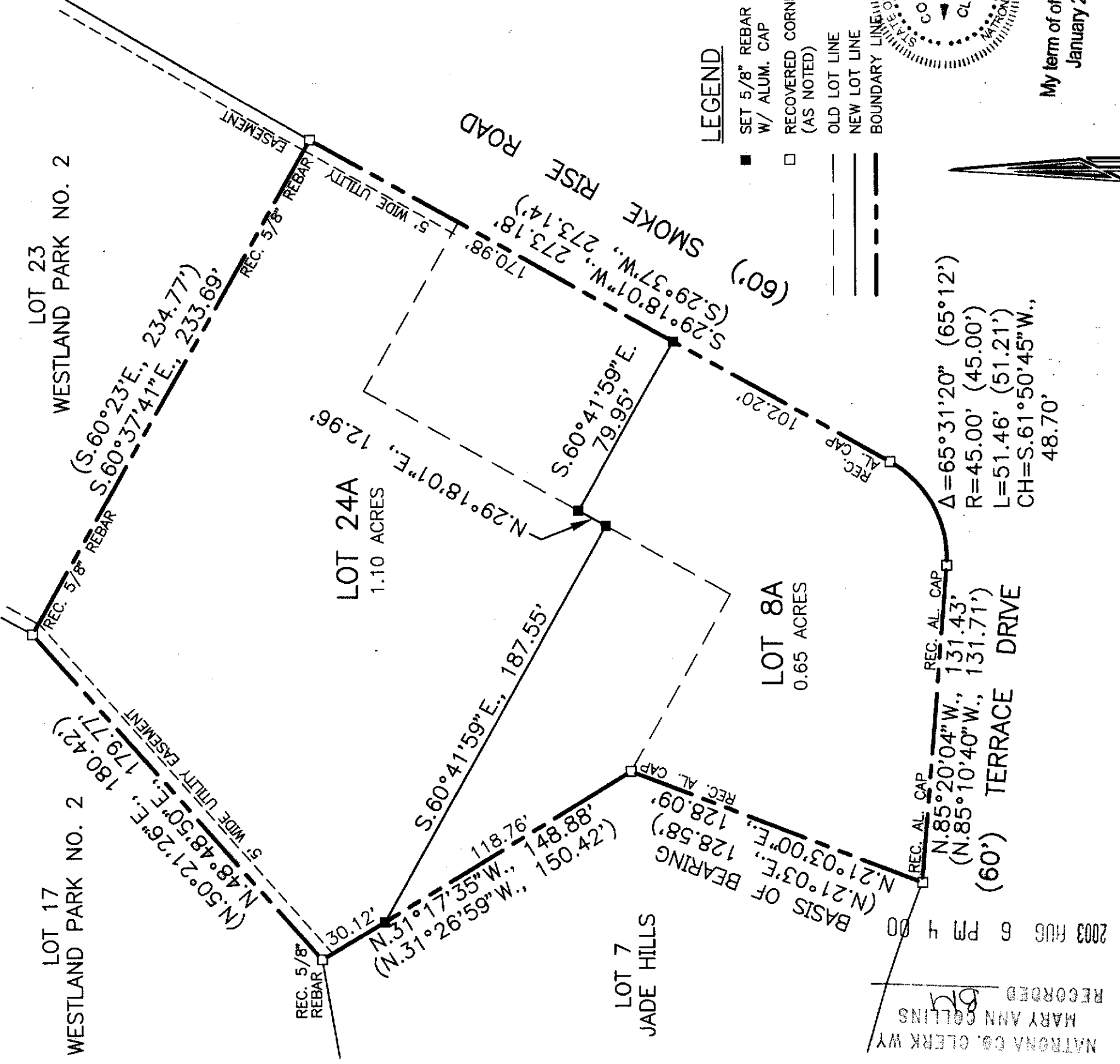



Filed for record in the office of the county clerk of Natrona County, Wyoming on this 6 day of August, 2003.

Mary Ann Collins
COUNTY CLERK

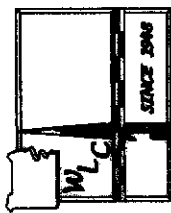
CERTIFICATE OF SURVEYOR

I, Steve M. Castle, a registered professional land surveyor, License No. 6010, do hereby certify that this plat was made from notes taken during an actual survey made by me or under my direct supervision during the month of July, 2003, and I have reduced to the best of my knowledge and belief, correctly and accurately represented on the best



RECORDED
MARY ANN COLLINS
NATRONA CO. CLERK WY
2003 AUG 6 PM 4 00

Survey & Plat by:
WORTHINGTON, LENHART and CARPENTER, INC.
300 Grayhorns Casper, Wyoming 82601 (307) 266-2524
W.O. No: 11579 Date: 7-25-03 Acad Dwg: JOHNSTON



07223108