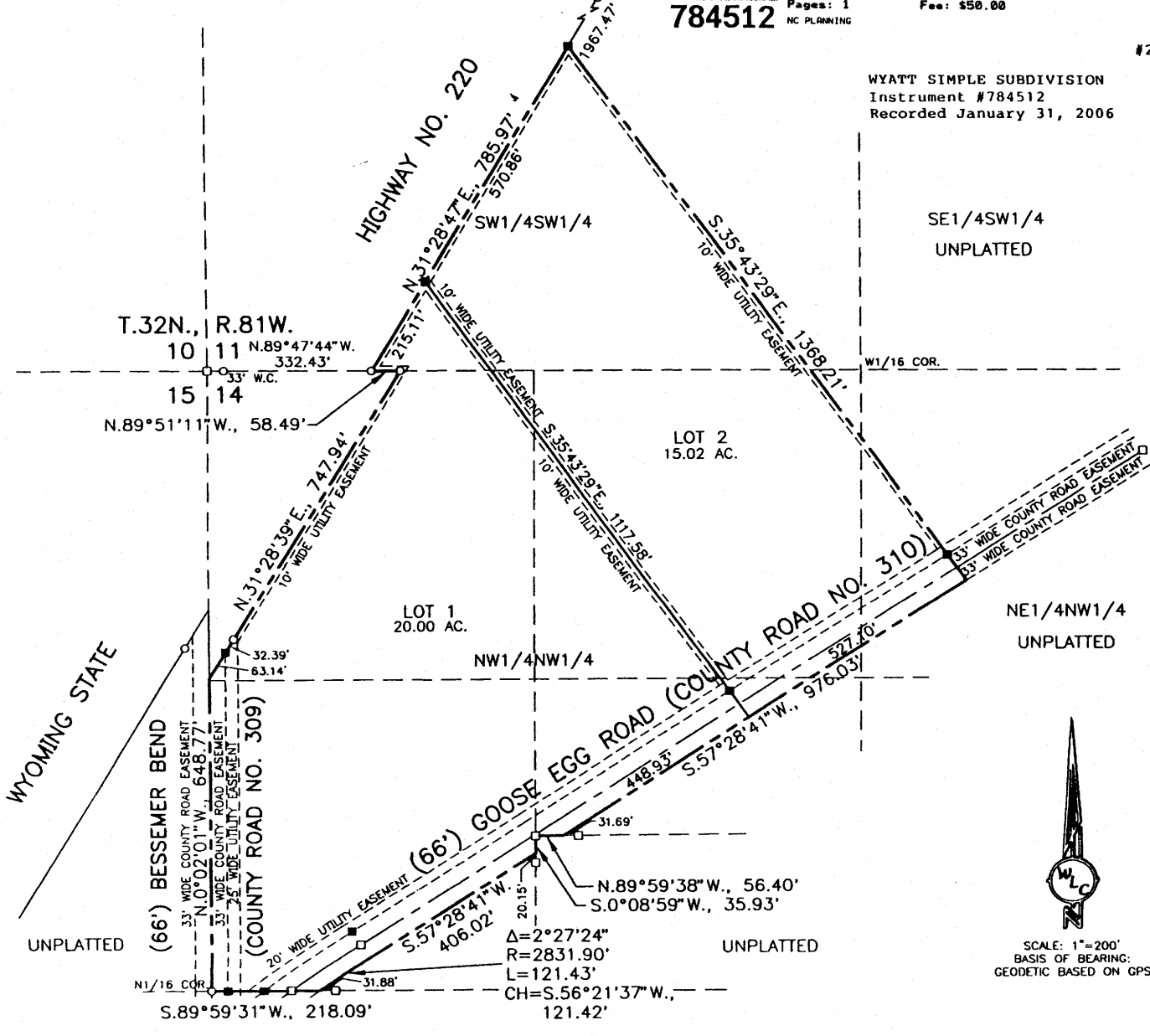


784512

NATRONA COUNTY CLERK, WYOMING
 Mary Ann Collins Recorded: RV
 Jan 31, 2006 04:23 PM
 Pages: 1 Fee: \$50.00
 NC PLANNING

#2404

WYATT SIMPLE SUBDIVISION
 Instrument #784512
 Recorded January 31, 2006



CERTIFICATE OF APPROVAL

STATE OF WYOMING)
 COUNTY OF NATRONA) ss

I, do hereby certify that this record of survey has been examined by me and found to comply with the regulations for Natrona County, Wyoming, and is therefore approved for recording.

Mary Ann Collins 1/31/06 *William Johnson* 1/31/06 *Mary Ann Collins* 1/31/06
 COUNTY DEVELOPMENT DIRECTOR/DATE COUNTY SURVEYOR/DATE COUNTY HEALTH OFFICER/DATE

Filed for record in the office of the county clerk of Natrona County, Wyoming on this 31st day of January, 2006.


Mary Ann Collins
 COUNTY CLERK

My term of office expires:
 January 2, 2007



CERTIFICATE OF SURVEYOR

I, Paul R. Svenson, a registered professional land surveyor, License No. 10272, do hereby certify that this plat was made from notes taken during an actual survey made by me or under my direct supervision during the months of December, 2005, to January, 2006 and that this plat, to the best of my knowledge and belief, correctly and accurately represents said survey.



CERTIFICATE OF OWNER

Gary W. Wyatt hereby certifies that the above or foregoing subdivision, Wyatt Simple Subdivision and being portions of NW1/4NW1/4 and NE1/4NW1/4, Section 14, and SW1/4SW1/4, Section 11, Township 32 North, Range 81 West of the Sixth Principal Meridian, Natrona County, Wyoming as it appears on this plat is with the free consent and in accordance with the desires of the above named and undersigned owners and proprietors of said lands, the name of said subdivision shall be "WYATT SIMPLE SUBDIVISION". Dated at Casper, Wyoming this 26th day of January, 2006.

Gary W. Wyatt
 GARY W. WYATT, OWNER

STATE OF WYOMING)
 COUNTY OF NATRONA) ss

The foregoing instrument was acknowledged before me by Gary W. Wyatt on this 26th day of JANUARY, 2006.

Witness my hand and official seal.

My commission expires: JUNE 20, 2009


Kenneth R. Moore
 Notary Public



LEGEND

- RECOVERED BRASS CAP
- RECOVERED REBAR CORNER
- SET 5/8" REBAR WITH ALUMINUM CAP
- N.89°49'14"E., 184.79' MEASURED EASEMENT
- PROPERTY BOUNDARY

PLAT OF
 WYATT SIMPLE SUBDIVISION
 BEING PORTIONS OF NW1/4NW1/4
 AND NE1/4NW1/4, SECTION 14
 AND SW1/4SW1/4, SECTION 11
 TOWNSHIP 32 NORTH, RANGE 81 WEST
 SIXTH PRINCIPAL MERIDIAN
 NATRONA COUNTY, WYOMING



Survey & Plat by:
 WORTHINGTON, LENHART and CARPENTER, INC.
 200 Pronghorn Casper, Wyoming 82001 (307) 296-2524
 W.O. No.: 12150 Date: 01-25-06 Acad. Dwg.: SUBDIVIDED

FOHE