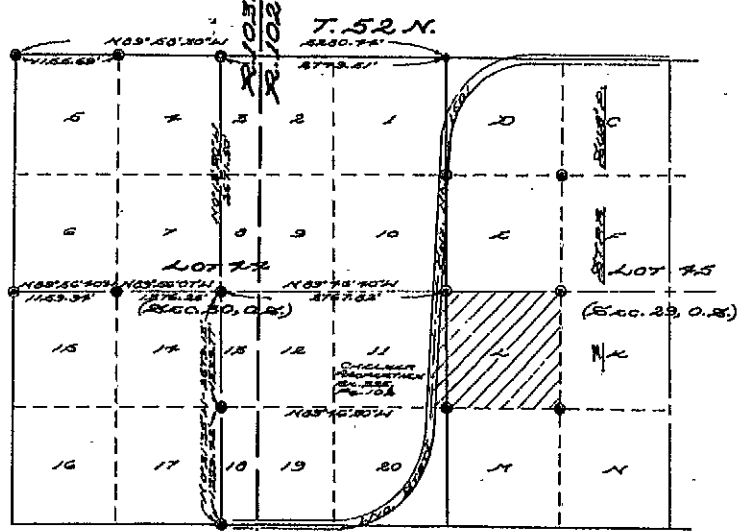


SCALE: 1" = 100'



VICINITY MAP

CERTIFICATE OF SURVEYOR


I, PAUL R. BLOUGH a Licensed Surveyor Registered in Wyoming by Registration Number 186490, do hereby certify that I have surveyed and located the subdivision shown on the attached plan and that the same is in accordance with the provisions of the Wyoming Subdivision Act, Chapter 25, Title 2, Wyoming Statutes, and that the same is in accordance with the provisions of the Wyoming Subdivision Act, Chapter 25, Title 2, Wyoming Statutes, and that the same is in accordance with the provisions of the Wyoming Subdivision Act, Chapter 25, Title 2, Wyoming Statutes.

Paul A. Blough
Paul R. Blough

STATE OF WYOMING, ss. COUNTY OF PARK.
THE FOREGOING CERTIFICATE WAS ACKNOWLEDGED BEFORE ME BY PAUL R. BLOUGH THIS 27th DAY OF NOVEMBER, 1979.

Norman L. Smith
Notary Public

MY COMMISSION EXPIRES: 5/4/80



IT IS UNLAWFUL TO DISTURB OR DEGRADE ANY SURVEY MONUMENT

SUBDIVISION PERMIT

A SUBDIVISION PERMIT IS HEREBY GRANTED FOR THE SUBDIVISION SHOWN HEREON THIS 16th DAY OF NOVEMBER 1980 BY THE COMMISSIONERS OF PARK COUNTY, WYOMING, AND THAT IT IS HEREBY APPROVED.

Paul Blough
Chairman

Marie Fontaine
County Clerk

CERTIFICATE OF DEDICATION

THE UNDERSIGNED, JOSEPH W. GUNTER, JR., DO hereby certify that I am the owner of all of Lot 11, Section 20, Township 7,52 N., Range R.102 E., Park County, Wyoming, and that I have dedicated the same to the public for use as a public road, and that the same is in accordance with the provisions of the Wyoming Subdivision Act, Chapter 25, Title 2, Wyoming Statutes, and that the same is in accordance with the provisions of the Wyoming Subdivision Act, Chapter 25, Title 2, Wyoming Statutes.

IN WITNESS WHEREOF, THIS BOARD OF DIRECTORS OF JOSEPH W. GUNTER, JR. HAS APPROVED THE FOREGOING AND SUBSCRIBED TO SIGNED THIS CERTIFICATE OF DEDICATION OF ROAD COMPLETION THIS 11th DAY OF NOVEMBER 11, 1979.


John Shelly
John Shelly
President

Paul A. Blough
Paul A. Blough
Vice President

STATE OF WYOMING, ss. COUNTY OF PARK.
THE FOREGOING CERTIFICATE WAS ACKNOWLEDGED BEFORE ME BY JOHN SHHELLY (PRESIDENT) AND PAUL A. BLOUGH (VICE PRESIDENT) THIS 11th DAY OF NOVEMBER, 1979.

Norman L. Smith
Notary Public

MY COMMISSION EXPIRES: May 4, 1980



LEGEND

- TOTAL NUMBER OF LOTS IN THIS SUBDIVISION..... 19
- BOUNDARY OF "ARROWHEAD" SUBDIVISION.....
- NET LOT AREA, SHOW THIS..... 8,000.00
- GRADE LOT ACROSS TO ROAD & BENCH MARK..... (8,200.00)
- BENCH MARK FOUND IN PLACE.....
- BENCH MARK FOUND IN PLACE.....
- 1/2" X 30" BENCH MARK, CAP NOT THIS SURVEY.....
- WYOMING RUN MONUMENT FOUND IN PLACE.....
- BENCH MARK NOT THIS SURVEY.....
- 1/2" BENCH MARK, CAP FOUND THIS SURVEY.....
- CONCURRENCE OF RECORD BENCH MARK..... (8,037.416-125.00)

Plan of Subdivision
Copy of Plan
This instrument was filed for record on the 15th day of December 1980 at 3:30 PM and duly recorded in public records on page 187 of Book 186490

PLAT SHOWING ARROWHEAD

BEING PART OF LOTS 11 & 12 & 15-17, T.52 N., R.102 E., OF THE 6TH P.M., PARK COUNTY, WYOMING

REVISION DATE: _____

NO PROPOSED PUBLIC SEWER DISPOSAL SYSTEM