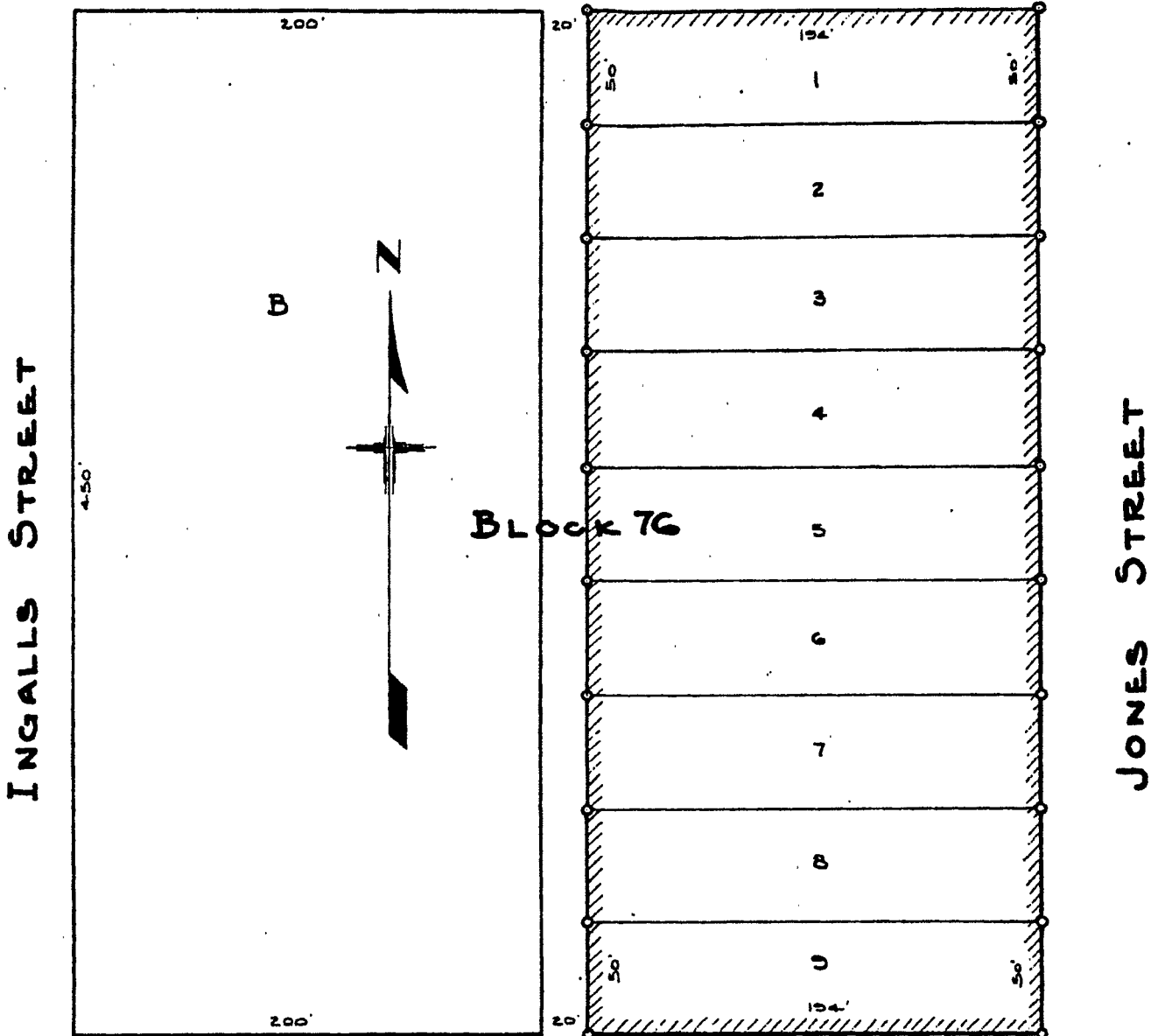


ADAMS STREET





BLOCK 76

JEFFERSON STREET

Scale: 1" = 50'

LEGEND

Dep. Corners marked by 1/2" x 18" Galv. Pipe driven firmly in the ground shown thus:   
 Boundary of Dicks Subdivision shown thus: 

State of Wyoming, ss.  
 County of Park, ss.  
 This instrument was filed for record  
 on the 21st day of May  
 1953 at 1:25 o'clock P.M., and  
 duly recorded in Book 125  
 records on page 125  
 E. W. Larson  
 Register of Deeds

By \_\_\_\_\_  
 Deputy  
 No. 78,231 Fees, \$ 25.00

CERTIFICATE OF DEDICATION

THE STATE OF WYOMING ss.  
 County of Park  
 This certifies that Emet L. Dicks and Pearl C. Dicks are the owners of the tract or parcel of land which is shown on this plat as "Dicks Subdivision", located in Block 76, Original Town of Powell, Wyoming which location is more particularly described as Lot A, Block 76, Original Town of Powell, Wyoming; that the said owners have caused said tract of land as described herein to be surveyed and platted as shown hereon and described in the Certificate of Surveyor.  
 In witness whereof the said owners have hereunto affixed their signatures this 21st day of May, 1953

Emet L. Dicks  
 Emet L. Dicks  
Pearl C. Dicks  
 Pearl C. Dicks

THE STATE OF WYOMING ss.  
 County of Park  
 I, Jack F. Lewis a Notary Public in and for the County aforesaid hereby certify that Emet L. Dicks and Pearl C. Dicks, personally known to me as the persons whose names are subscribed to the foregoing Certificate of Dedication, appeared before me this day in person and acknowledged that they signed, sealed and delivered said instrument as their free and voluntary act for the uses and purposes herein set forth.  
 Given under my hand and Notarial seal this 21st day of May, 1953

Seal Jack Lewis  
 Notary Public  
 My commission expires September 23, 1953

CERTIFICATE OF SURVEYOR

I, John S. Bereman, of Cody, Wyoming, hereby certify that during the month of April, 1953, "Dicks Subdivision" covering the tract of land shown hereon and described in the owners Certificate of Dedication, was surveyed by me; that said subdivision is correctly shown on this plat which is drawn to a scale of one inch equals fifty feet; that each unit of said subdivision bears its respective lot number; that the corners of each unit are marked as indicated in the legend; that all dimensions are shown in feet.  
 Witness my hand this 20th day of April, 1953.

John S. Bereman  
 Surveyor  
 Wyoming Registration No. 355

APPROVED

Board of Commissioners of Park County, Wyoming this 9 day of June, 1953.

Seal

By L. A. Buchanan  
 Chairman  
 Attest: Eva F. Larson  
 County Clerk

Town Council of the Town of Powell, Wyoming this 15th day of June, 1953

Seal

By Richard R. Jones  
 Mayor  
 Attest: Homar C. Mann  
 Clerk

PLAT SHOWING  
**DICKS SUBDIVISION**  
 BLOCK 76, ORIGINAL TOWN OF POWELL  
 PARK COUNTY, WYOMING  
 John S. Bereman - Civil Engineer - Cody, Wyoming