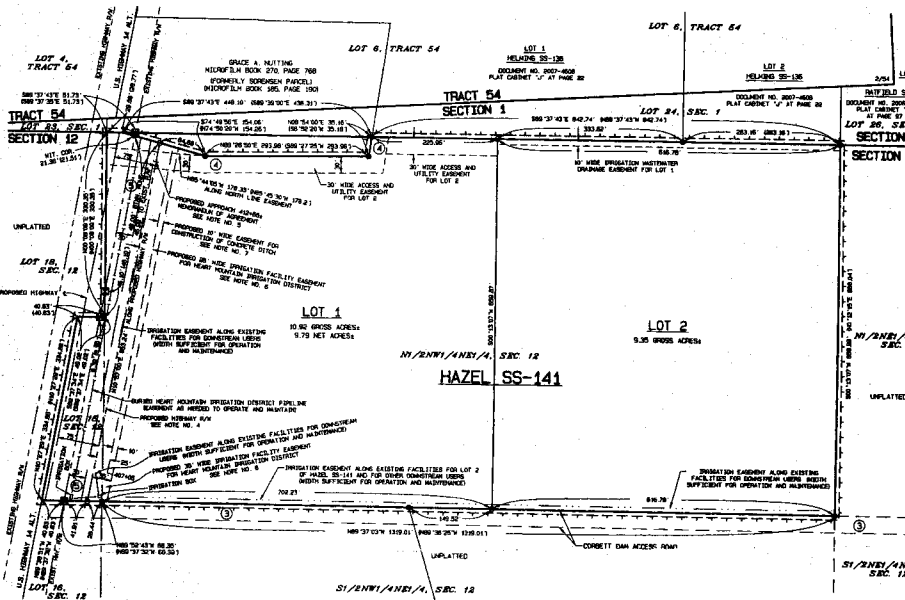


T. 53 N., R. 101 W. (RESURVEY)

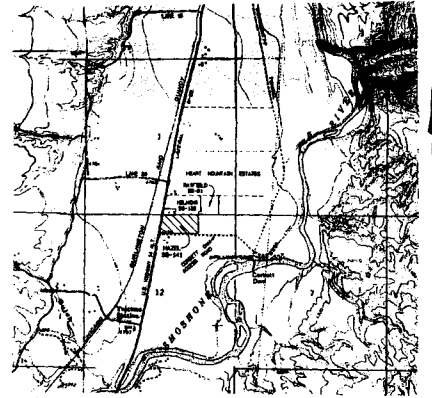
NO PUBLIC SEWAGE DISPOSAL SYSTEM PROPOSED. DOMESTIC WATER IS AVAILABLE TO LOT 1 AND LOT 2 BY THE NORTHWEST RURAL WATER DISTRICT. THERE ARE NO ROADS PROPOSED AS A PART OF THIS SUBDIVISION.

T. 53 N., R. 101 W. (RESURVEY)



PLATTING CONDITIONS FOR HAZEL SS-141

- 1. RIGHT-OF-WAY... 2. COUNTY, STATE AND OTHER REGULATIONS... 3. RESTRICTIONS RUN WITH THE LAND... 4. REVISIONS... 5. IMPROVEMENTS... 6. VACATION... 7. FUTURE SUBDIVISION... 8. ROAD CONSTRUCTION AND ACCEPTANCE... 9. LIABILITY... 10. SEVERABILITY...

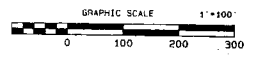


CERTIFICATE OF DEDICATION

BEFORE ME, the undersigned authority, on this 27th day of December, 2007, appeared Lester Ernest Hazel and Terri Anne Hazel, known to me to be the persons whose names are subscribed to the foregoing instrument, and acknowledged to me that they executed the same for the purposes and consideration therein expressed.

Lester Ernest Hazel, Terri Anne Hazel (Signatures)

HAZEL SS-141 ENCOMPASSING 20.27 ACRES



LEGEND: INDICATES 5/8" REBAR WITH 2" ALUM. CAP SET... INDICATES 1/2" ALUM. CAP POUND... INDICATES SUBDIVISION BOUNDARY...

NOTES: 1. THE BASIS OF BEARINGS AND HORIZONTAL DATA... 2. THE GROSS AREA OF LOT 1... 3. THE NET AREA OF LOT 1... 4. PROPOSED HIGHWAY RIGHT OF WAY... 5. THE PROPOSED HIGHWAY APPROACH... 6. THE PROPOSED BRIGATION FACILITY... 7. THE LOT 1 SIZE CONSTRUCTION PERMIT... 8. THIS PROPERTY IS IN AN AREA OF HISTORIC AGRICULTURE...

PLANNING COMMISSION RECOMMENDATION: THE PARK COUNTY PLANNING AND ZONING COMMISSION RECEIVED NO OBJECTIONS TO THE PROPOSED SUBDIVISION AND HEREBY RECOMMENDS THIS PLAT FOR RECORD.

BOARD OF COUNTY COMMISSIONERS APPROVAL AND SUBDIVISION PERMIT

THIS PLAT IS HEREBY APPROVED AND THE SUBDIVISION PERMIT GRANTED BY THE BOARD OF COUNTY COMMISSIONERS OF PARK COUNTY, WYOMING, THIS 27th DAY OF DECEMBER, 2007.

RECORDER'S ACCEPTANCE

THIS PLAT HAS ACCEPTED FOR FILING IN THE OFFICE OF THE PARK COUNTY CLERK AND RECORDER ON THIS 5 DAY OF DECEMBER, 2007, AND FILED FOR RECORD AT 11:27 A.M. UNDER DOCUMENT NUMBER 2007-7-9277.

EASEMENTS OF RECORD

- 1. RESERVATIONS AND THE TERMS AND CONDITIONS THEREOF FOR RIGHTS-OF-WAY FOR CANALS AND DITCHES... 2. EASEMENTS, INCLUDING THE TERMS, COVENANTS AND PROVISIONS... 3. EASEMENT, INCLUDING THE TERMS, COVENANTS AND PROVISIONS... 4. EASEMENT, INCLUDING THE TERMS, COVENANTS AND PROVISIONS... 5. RIGHT-OF-WAY EASEMENT GRANTED BY THE NORTHWEST RURAL WATER DISTRICT...

SURVEYOR'S CERTIFICATE

I, STEVEN D. FOLLMER, BEING A REGISTERED LAND SURVEYOR IN THE STATE OF WYOMING, DO HEREBY CERTIFY THAT THIS PLAT AND SURVEY OF BOTH ARE ACCURATE TO THE BEST OF MY KNOWLEDGE AND IN COMPLIANCE WITH ALL STATE AND COUNTY STATUTORY PROVISIONS AND REGULATIONS.