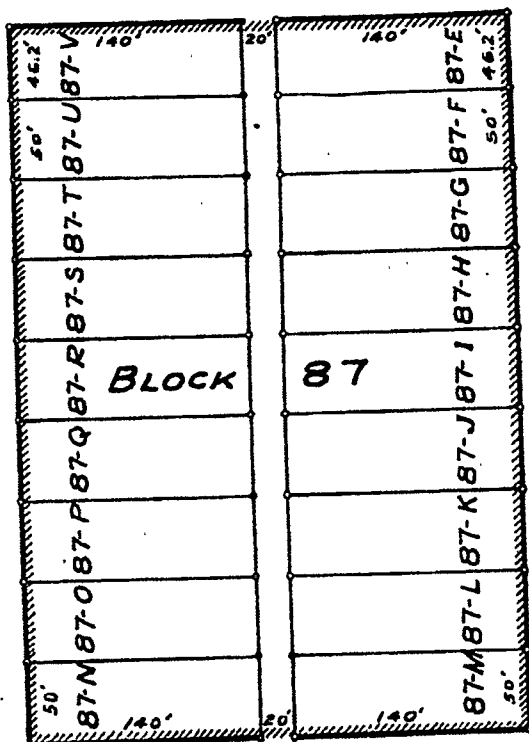


MADISON STREET

BENT STREET



CLARK STREET

MONROE STREET

CERTIFICATE OF DEDICATION

State of Wyoming s.s.
County of Park

This certifies that Allen F. Klindt is the owner of all of Block 87 in the Original Townsite of Powell, Wyoming; that the owner has caused this said tract of land as described herein to be surveyed and platted as shown hereon and described in the Surveyors Certificate and the said tract of land is now known as the "Klindt Subdivision" in Block 87, Original Townsite of Powell, Wyoming; that the alley as shown within the bounds of this subdivision is hereby dedicated to the public use.

In witness whereof the said owner has hereunto affixed his signature this 27 day of March 1948

Allen F. Klindt
Allen F. Klindt

Kenneth Johnson



Witnesses

State of Wyoming s.s.
County of Park

I, Kenneth Johnson, a Notary Public in and for said County aforesaid, hereby certify that Allen F. Klindt, personally known to me as the person whose name is subscribed to the foregoing Certificate of Dedication, appeared before me this day in person and acknowledged that he signed, sealed and delivered said instrument as his free and voluntary act for the purposes herein set forth. Given under my hand and Notarial seal this 27 day of March 1948

Seal Kenneth Johnson
Notary Public
My Commission expires: 7-7-51

LEGEND

Boundary of Klindt Subdivision shown thus: 
Corners marked by 1/2" x 20" galv. pipe shown thus: 

CERTIFICATE OF SURVEYOR

I, Howard F. Bell, of Cody, Wyoming, hereby certify that during the month of March 1948 "Klindt Subdivision in Block 87 in the Original Townsite of Powell, Wyoming" was surveyed by me; that said subdivision is described on this plat in the Owner's Certificate of Dedication and that the same is correctly shown on this plat which is drawn to a scale of one inch equals eighty feet. Lot corners are marked as described on the plat. Width of alley and dimensions of Lots are given in feet and decimals. Any surplus or deficiency is distributed uniformly in proportion to the measurements shown on the plat. Each lot bears its respective number.

Howard F. Bell
Howard F. Bell, Surveyor

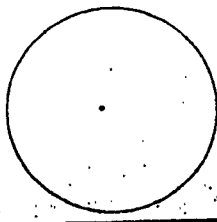
Engineer's License No. 7

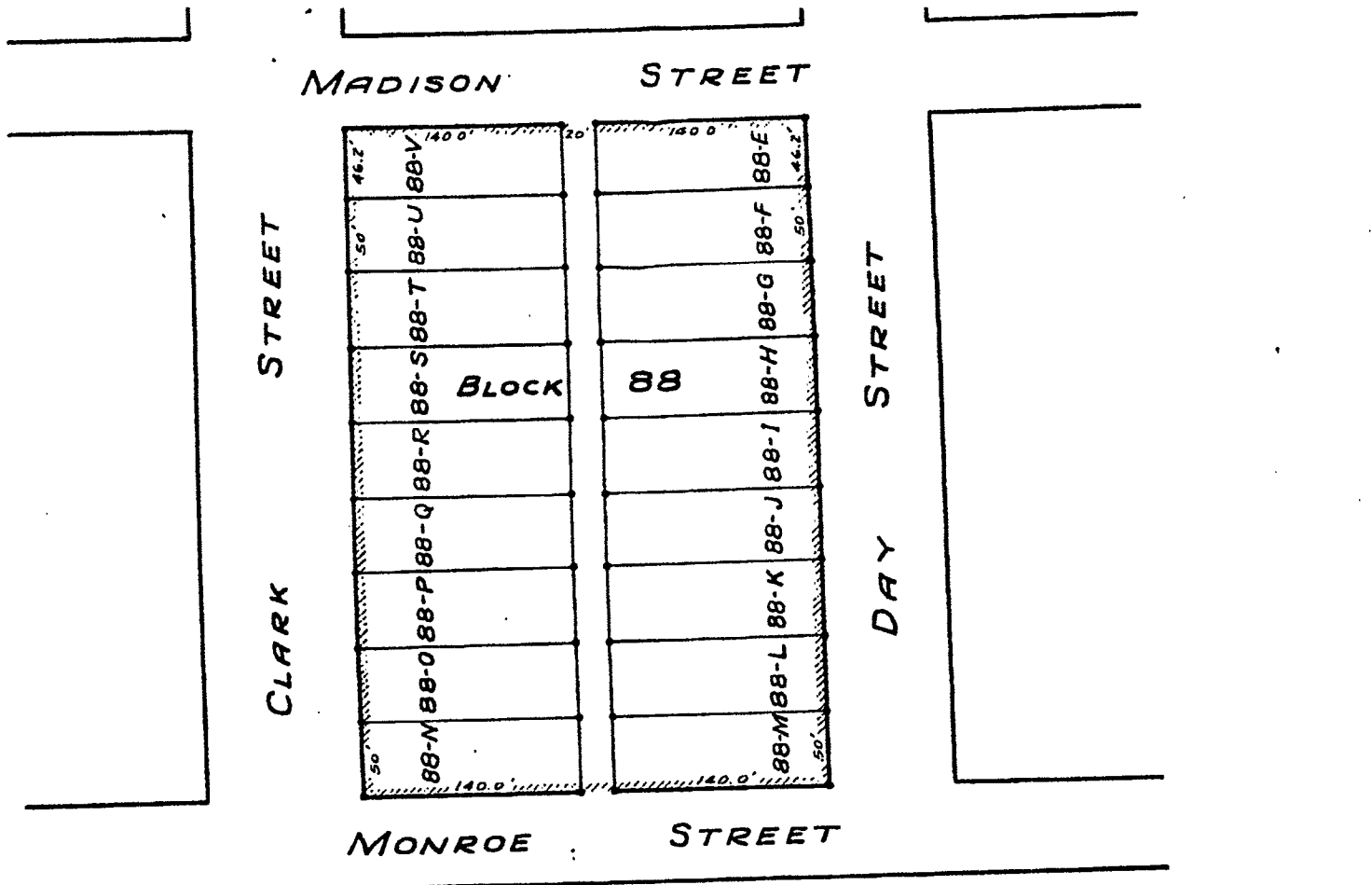
APPROVED:
TOWN COUNCIL OF THE TOWN OF POWELL, WYOMING

By O.E. Bever
Mayor

ATTEST:
Lowell O Stephens
Town Clerk
Dated May 3rd, 1948

PLAT OF
KLINDT SUBDIVISION
IN BLOCK 87 ORIGINAL
TOWNSITE OF POWELL, WYOMING
SCALE: 1 INCH = 80 FEET





CERTIFICATE OF DEDICATION

State of Wyoming s. s.
County of Park

This certifies that Allen F. Klindt and Fred W. Klindt are the owners of all of Block 88 in the Original Townsite of Powell, Wyoming; that the owners have caused this said tract of land as described herein to be surveyed and platted as shown hereon and described in the Surveyors Certificate and the said tract of land is now known as the Klindt Subdivision in Block 88, Original Townsite of Powell, Wyoming; that the alley as shown within the bounds of this subdivision is hereby dedicated to the public use.

In witness whereof the said owners have hereunto affixed their signatures this 5 day of April, 1948.

Allen F. Klindt
Allen F. Klindt

Fred W. Klindt
Fred W. Klindt

Kenneth Johnson

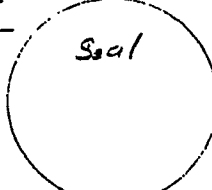
Witnesses

State of Wyoming s. s.
County of Park

I, Kenneth Johnson, a Notary Public in and for said County aforesaid, hereby certify that Allen F. Klindt and Fred W. Klindt, personally known to me as the persons whose names are subscribed to the foregoing Certificate of Dedication, appeared before me this day in person and acknowledged that they signed, sealed and delivered said instrument as their free and voluntary act for the uses and purposes herein set forth.

Given under my hand and Notarial seal this 5 day of April, 1948.

Kenneth Johnson
Notary Public
My Commission expires: 7-7-51



LEGEND

Boundary of Klindt Subdivision shown thus: //////
Corners marked by 1/2" x 20" galv. pipe shown thus: +

CERTIFICATE OF SURVEYOR

I, Howard F. Bell, of Cody, Wyoming, hereby certify that during the month of November, 1947, "Klindt Subdivision" in Block 88 in the Original Townsite of Powell, Wyoming, was surveyed by me; that said subdivision is described on this plat in the Owner's Certificate of Dedication and that the same is correctly shown on this plat which is drawn to a scale of one inch equals eighty feet. Lot corners are marked as described on the plat. Width of alley and dimensions of lots are given in feet and decimals. Any surplus or deficiency is distributed uniformly in proportion to the measurements shown on the plat. Each Lot bears its respective number.

Howard F. Bell
Howard F. Bell, Surveyor

Engineer's License No. 7

APPROVED:
TOWN COUNCIL OF THE TOWN OF POWELL WYOMING

By O. E. Berger
Mayor

ATTEST: Lowell O. Stephens Sec 1
Town Clerk

Dated April 5th, 1948

PLAT OF
KLINDT SUBDIVISION
IN BLOCK 88 ORIGINAL
TOWNSITE OF POWELL, WYOMING
SCALE: 1 INCH = 80 FEET