Restrictions indicating a preference, limitation or discrimination based on race, color, religion, sex, handicap, familial status, or national origin are hereby deleted to the extent such restrictions violate 42 USC 3604(c).

Compliments of:
FIRST AMERICAN TITLE INSURANCE CO., INC.
120 N. Center Street • Casper, WY 82601 • (307) 237-8486

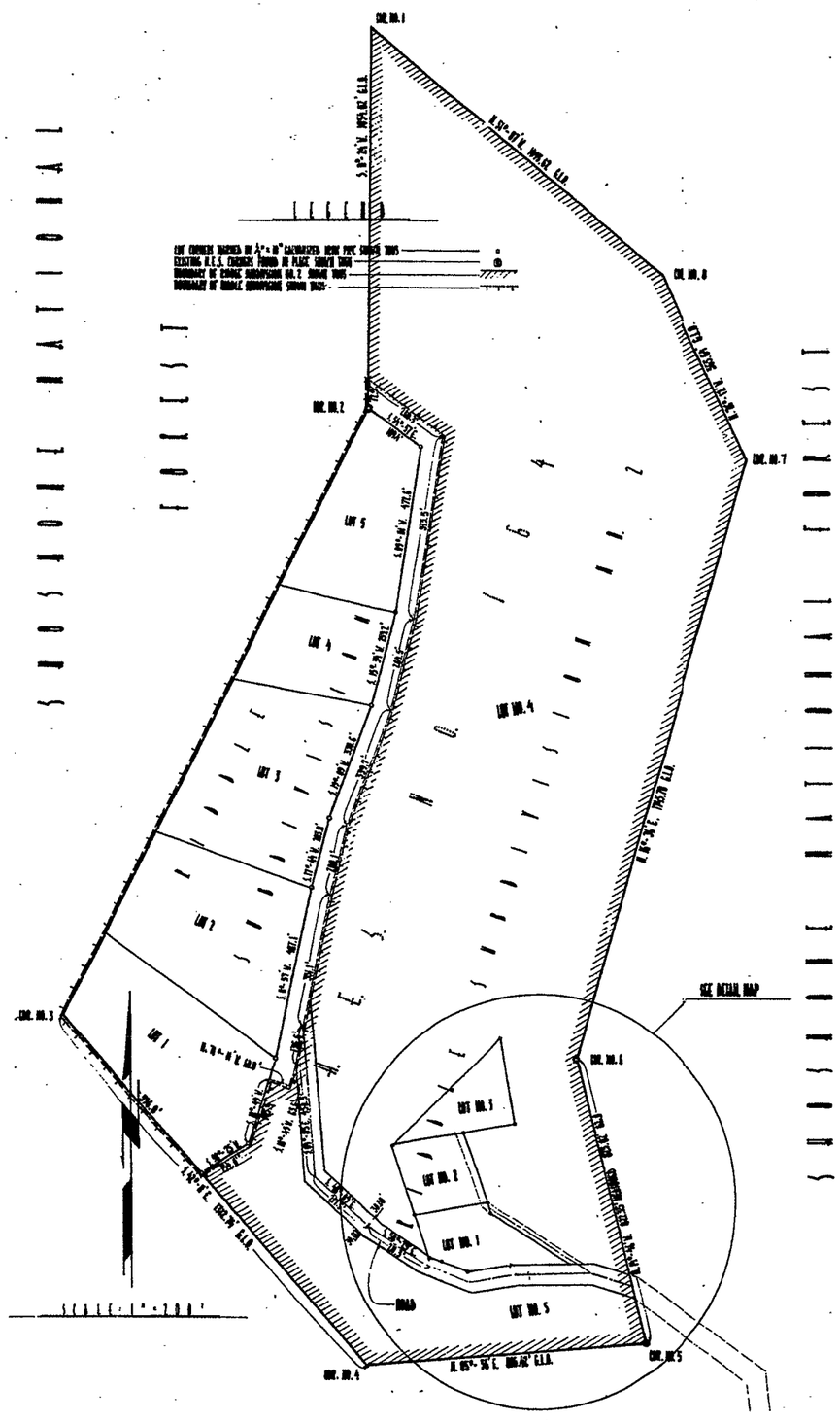

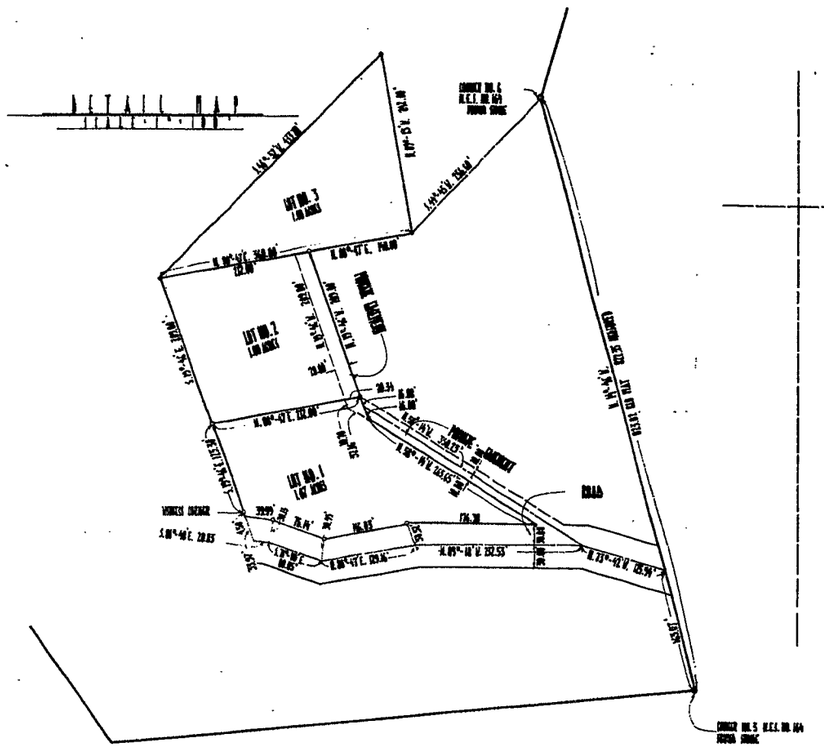

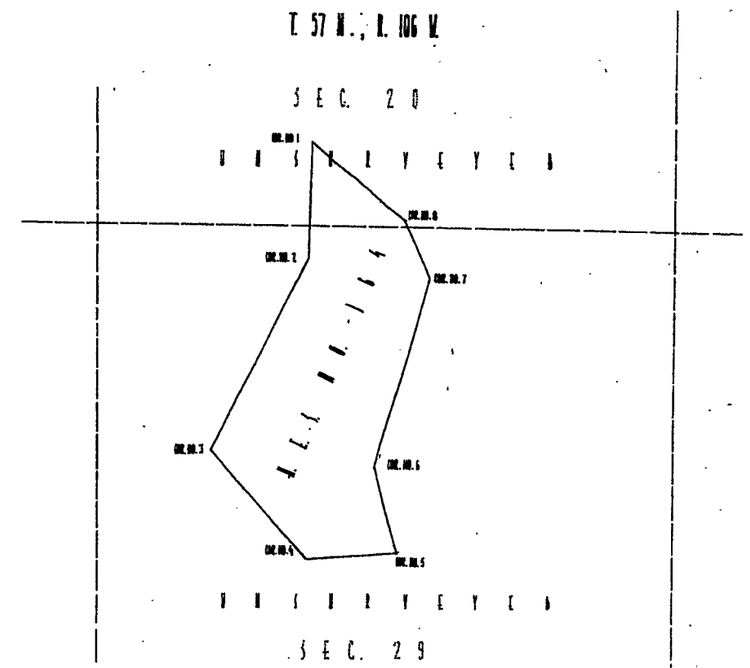

CERTIFICATE OF DEDICATION

STATE OF WYOMING
COUNTY OF PARK } ss.

I, THE UNDERSIGNED, DO HEREBY CERTIFY THAT I AM THE OWNER AND PROPRIETOR OF DOMESTICAL ENTRY SURVEY NO. 164 IN UNSURVEYED TOWNSHIP 57 NORTH, RANGE 106 WEST OF THE SIXTH PRINCIPAL MERIDIAN, PARK COUNTY, WYOMING, EXCEPTING THEREFROM THAT PORTION PREVIOUSLY SUBDIVIDED AND KNOWN AS THE RIDDLE SUBDIVISION, THAT I HAVE CHANGED AND DESIGNED LANDS TO BE SURVEYED AND PLATTED HEREON; THAT THE ABOVE DESCRIBED OR PURCHASING LANDS SHALL BE KNOWN AS RIDDLE SUBDIVISION NO. 2, AND SAID SUBDIVISION AS APPEARS ON THIS PLAT IS WITH THE FREE CONSENT AND IN ACCORDANCE WITH THE DESIRES OF THE UNDERSIGNED OWNER AND PROPRIETOR AND THAT I HEREBY DEDICATE AND SET AWAY THE ROAD AS SHOWN HEREON TO THE USE OF THE GENERAL PUBLIC FOREVER, ACCESS TO LOTS NO. 1, 2, & 3 FOR INGRESS, EGRESS AND PUBLIC DELIVERY BEING PROVIDED BY PRIVATE EASEMENT LEADED TO SAID ROAD AS SHOWN.

I HEREBY RELEASE AND RELINQUISH ALL RIGHTS OF DOMESTICAL.
IN WITNESS WHEREOF, I HAVE HEREUNTO SET MY HAND THIS 20 DAY OF NOVEMBER, 1972.

Patricia Mary Riddle
PATRICIA MARY RIDDLE, A SINGLE WOMAN

STATE OF WYOMING
COUNTY OF PARK } ss.

THE FOREGOING INSTRUMENT WAS ACKNOWLEDGED BEFORE ME THIS 20 DAY OF NOVEMBER, 1972, WITNESS MY HAND AND OFFICIAL SEAL.

Louise H. Dodge
LOUISE DODGE
NOTARY PUBLIC

MY COMMISSION EXPIRES: 10-20-75

Recorded 14 Dec. 1972 @ 9:30 A.M.
Book "E" Page ___
Eva R. Larson
Eileen V. Kinder
143583

CERTIFICATE OF SURVEYOR

I, WESLEY W. REED, OF CODY, WYOMING, DO HEREBY CERTIFY THAT ON NOVEMBER 14 AND NOVEMBER 16, 1972, THE RIDDLE SUBDIVISION NO. 2 WAS SURVEYED BY ME AND IS CORRECTLY DESCRIBED IN THE CERTIFICATE OF DEDICATION, THAT THE SAME IS CORRECTLY SHOWN ON THIS PLAT WHICH IS DRAWN IN THE SCALE INDICATED. DIMENSIONS ARE GIVEN IN FEET AND DECIMALS AND ANY SURPLUS OR DEFICIENCY EXISTING IS DISTRIBUTED PROPERLY IN PROPORTION TO THE PLAT DIMENSIONS.

WYOMING REGISTRATION NO. 537 L.S.

Wesley W. Reed
WESLEY W. REED

APPROVALS

APPROVED THIS DAY OF 1972 BY THE COMMISSIONERS OF PARK COUNTY, WYOMING SUBJECT TO THE PROVISIONS OF SECTION 5 OF THE PARK COUNTY POLICY ON THE APPROVAL OF SUBDIVISION AND TOWNSITE PLATS AS ADOPTED AUGUST 7, 1962.

BY: _____
CHAIRMAN OF COMMISSIONERS

ATTEST: _____
COUNTY CLERK

PLAT SHOWING
RIDDLE SUBDIVISION NO. 2
IN
N.E.S. NO. 164
UNSURVEYED T. 57 N., R. 106 W. PARK COUNTY, WYOMING
PREPARED BY
ENGINEERING ASSOCIATES - CODY, WYOMING
CONSULTING ENGINEERS & LAND SURVEYORS
NOVEMBER, 1972